



November 25, 2015

Joe Birch  
Horry County Schools  
335 Four-Mile Rd.  
Conway, SC 29526

Richard M. Lovelace, Jr.  
Law Offices of Richard M. Lovelace, Jr.  
PO Box 1704  
Conway, SC 29528

Lawrence Bolchoz  
1012 38th Avenue North  
Myrtle Beach, SC 29577

Christopher Manning  
8591 San Marcello Drive No. 102  
Myrtle Beach, SC 29579

John E. "Jack" Dent  
6804 Langley Springs Court  
McLean, VA 22101-2153

Phillip Wilson  
550 South Main Street, Suite 300  
Greenville, SC 29601

Wesley M Graybill, Esq.  
Graybill, Lansche & Vinzani, LLC  
2721 Devine St.  
Columbia, SC 29205

Mark Wolfe  
Facilities  
1160 E. Hwy 501  
Conway, SC 29526

Jeffrey W. King, Esq.  
King Cunningham, LLC  
1000 2<sup>nd</sup> Ave. S., Ste 325  
N. Myrtle Beach, SC 29582

RE: 11<sup>th</sup> Avenue Improvements – Public/Private Cost Allocation

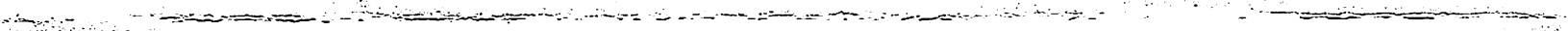
Dear Gentlemen:

As a property owner within the Robbers Roost PDD, you are subject to a recorded Development Agreement (DA), which includes the obligation to contribute toward the cost of improvements to 11<sup>th</sup> Avenue North. A revision to the DA will be required to allocate the cost of road improvements to the various property owners, which will require City Council approval.

The City was not originally involved in the improvements required on 11<sup>th</sup> Avenue North that were solely a developer responsibility. However, we were drawn into this project as a result of the allocation of public road funding from Horry County Transportation Committee (CTC). We have proceeded in good faith with project design and recently secured additional funding from CTC.



1940




We solicited property owner input several months ago with a preliminary estimate of private contributions, where we asked for follow-up recommendations from all of the project participants. Unfortunately, we have received limited feedback from the property owners.

Nonetheless, the City is continuing to work on project cost allocations for the public and private participants and recommends the following approach, which uses different methodology than our original proposal.

- Total project cost: \$2,520,000
- CTC Funding: \$1,205,000
- Net project cost: \$1,315,000
- Public project cost (36.3% based on road segment length): \$477,000
  - City (58% based on road segment length): \$277,000
  - Horry County Schools (42% based on road segment length): \$200,000
- Private project cost (63.7% based on road segment length): \$838,000
  - Residential (41.7% based on Acreage): \$350,000
  - Commercial (58.3% based on Acreage): \$488,000
    - Coastal North (91.9% based on Acreage): \$448,000
    - CCNB (8.1% based on Acreage): \$40,000

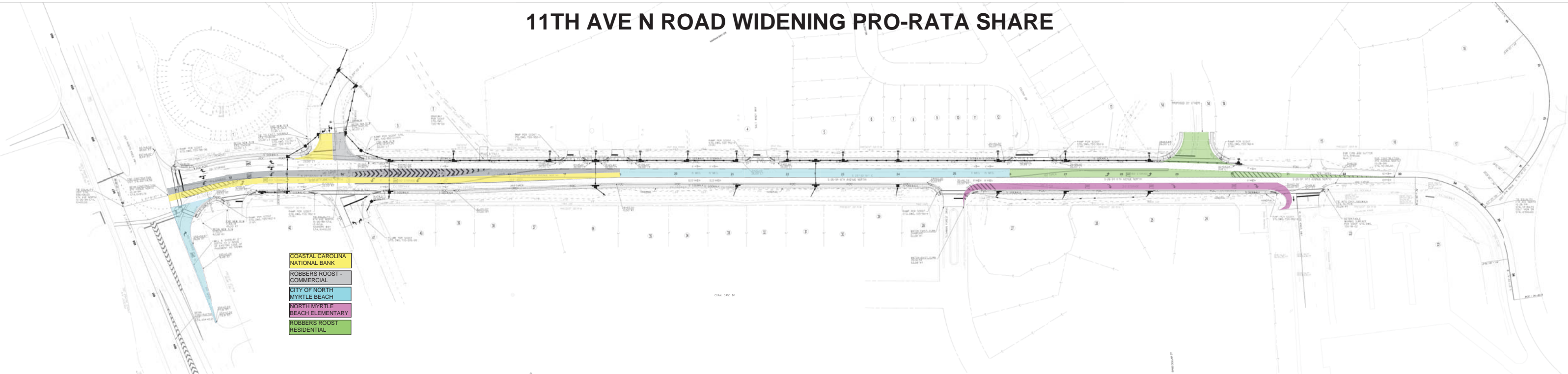
If you have any questions or wish to discuss the issue further please call me at 843-280-5527.

Best regards,




Chris Noury  
City Attorney

# 11TH AVE N ROAD WIDENING PRO-RATA SHARE



# PROPOSED PLANS FOR



Hydraulic Design Reference for these plans is the:  
**2009**  
Edition of SCDOT's "Requirements for Hydraulic Design Studies"

Design Reference for these plans is the:  
**2001**  
AASHTO "A Policy on Geometric Design of Highways and Streets"

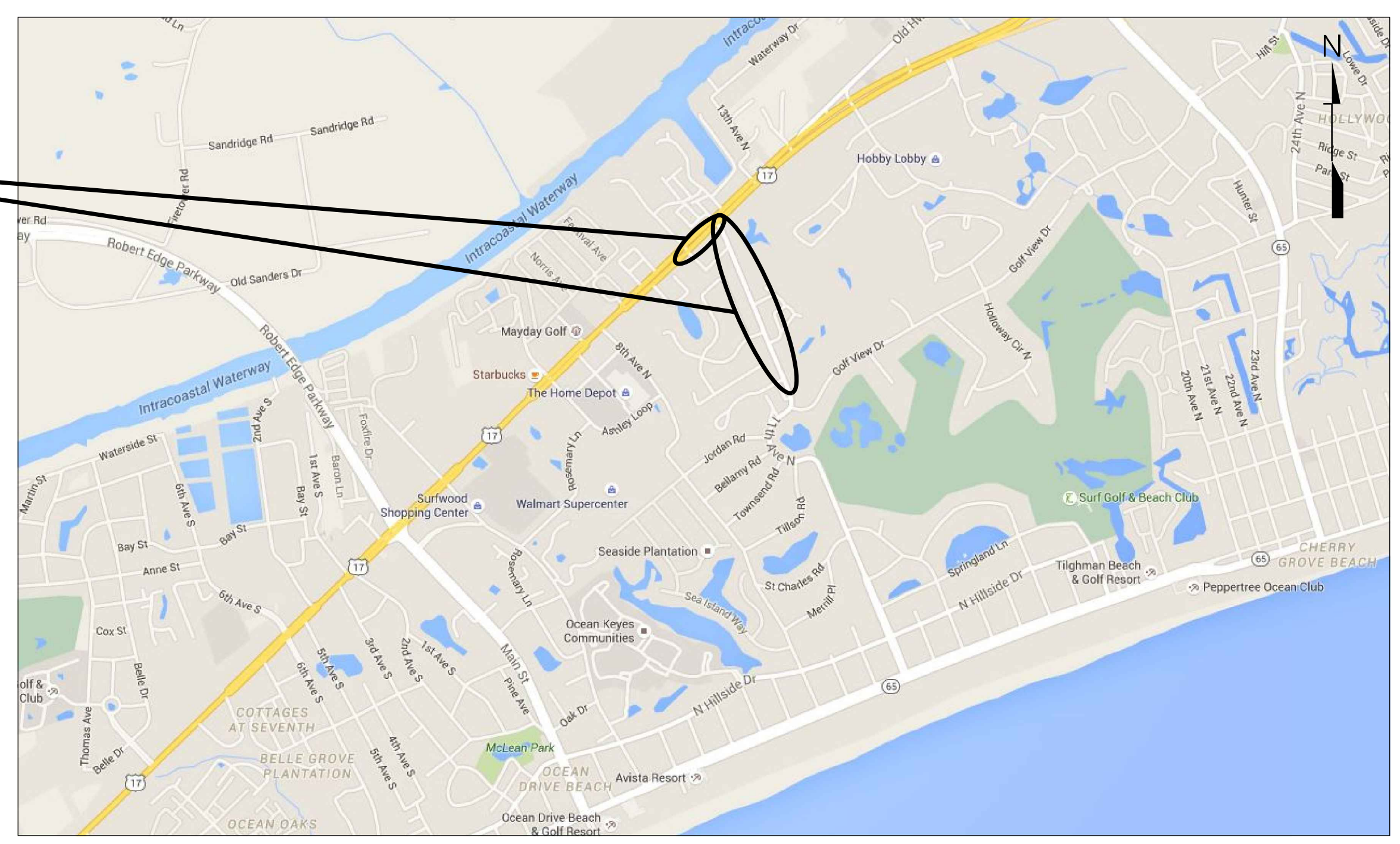
INDEX OF SHEETS		
SHEET NO.	DESCRIPTION	SHEET SUBTOTALS
1A	R/W TITLE SHEET	1
2A	MOVING ITEMS SHEET	1
3-3C	TYPICAL SECTIONS	4
4,4A	R/W DATA SHEET	2
4B	PROPERTY STRIP MAP	1
5	CONSTRUCTION NOTES	1
5A	SURVEY CONTROL & REFERENCE DATA SHEET	1
5B	CONSTRUCTION DETAILS	1
6-12	PLAN SHEETS	7
13-15	PROFILE SHEETS	3
16-18	INTERSECTION GRADING SHEETS	3
D1-D7	DRAINAGE PLAN SHEETS	7
TC1-TC6	TRAFFIC CONTROL PLANS	6
EC1	EROSION CONTROL PLANS	1
U1-U9	UTILITY RELOCATION SHEETS	9
X1-X19	CROSS SECTIONS	19
TOTAL		67

ROW PLANS  
NOT FOR CONSTRUCTION

NPDES PERMIT INFORMATION	
Disturbed Area =	2.8 Acre(s)
Permitted Area =	6.5 Acre(s)
Approximate Location of Roadway is	
Begin	
Latitude	32°50'18"
Longitude	78°40'02"
End	
Latitude	33°49'58"
Longitude	78°39'51"
Hydraulic and NPDES Design provided by: Stantec Consulting	
Designs may be obtained from the SCDOT Regional Production Group	

## 11 TH AVENUE NORTH (S-26-94) WIDENING

11 TH AVENUE NORTH (S-26-94) WIDENING  
 BEGIN CONSTRUCTION STA. 10+89.09  
 END CONSTRUCTION STA. 32+90.00  
 US 17 (NORTH KINGS HWY)  
 BEGIN CONSTRUCTION STA. 653+32.33  
 END CONSTRUCTION STA. 657+00.00  
 SEAHOP WAY  
 BEGIN CONSTRUCTION STA. 10+30.00  
 END CONSTRUCTION STA. 11+84.22



LAYOUT  
SCALE 1 INCH = N.T.S. FEET

TRAFFIC DATA US-17			
2016	ADT	38,000	
2036	ADT	51,200	
	TRUCKS	3	%

	11 TH AVE. NORTH	US17	SEAHOP WAY	TOTAL
NET LENGTH OF ROADWAY	0.417	0.070	0.029	0.516 MILES
NET LENGTH OF BRIDGES	-	-	-	- MILES
NET LENGTH OF PROJECT	0.417	0.070	0.029	0.516 MILES
LENGTH OF EXCEPTIONS	-	-	-	- MILES
GROSS LENGTH OF PROJECT	0.417	0.070	0.029	0.516 MILES

EQUALITIES IN STATIONING

NOTE: EXCEPT AS MAY OTHERWISE BE SPECIFIED ON THE PLANS OR IN THE SPECIAL PROVISIONS, ALL MATERIALS AND WORKMANSHIP ON THIS PROJECT SHALL CONFORM TO THE SOUTH CAROLINA DEPARTMENT OF TRANSPORTATION STANDARD SPECIFICATIONS FOR HIGHWAY CONSTRUCTION (2007 EDITION) AND THE STANDARD DRAWINGS FOR ROAD CONSTRUCTION IN EFFECT AT THE TIME OF LETTING.

3 DAYS BEFORE DIGGING IN  
SOUTH CAROLINA  
**CALL 811**  
SOUTH CAROLINA 811 (SC811)  
www.SC811.COM  
ALL UTILITIES MAY NOT BE A MEMBER OF SC811

TRAFFIC DATA S-26-94			
2016	ADT	4,800	
2036	ADT	6,800	
	TRUCKS	3	%

CONSULTING ENGINEERING FIRM

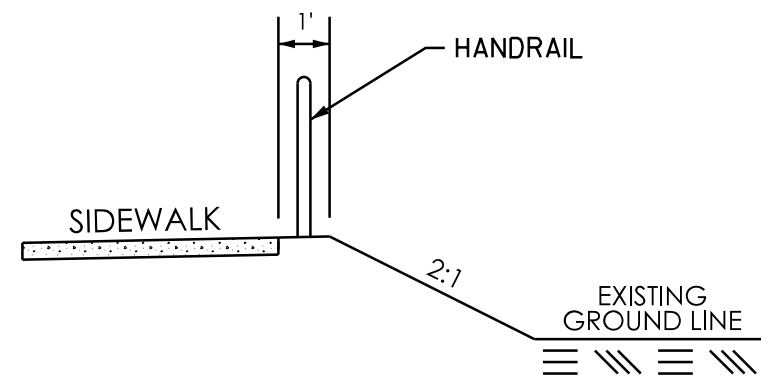
Stantec Consulting Services  
4969 Centre Pointe Drive, Suite 200  
North Charleston, SC 29418  
Tel: 843.740.7700  
Fax: 843.740.7707  
www.stantec.com

ENGINEER OF RECORD

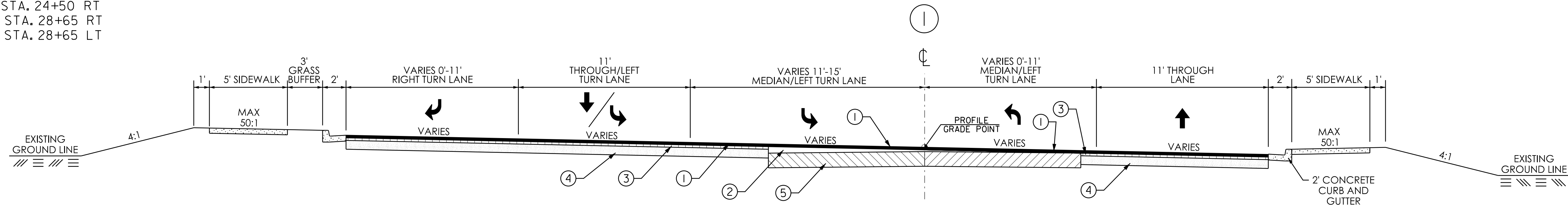
FOR CONSTRUCTION : \_\_\_\_\_ DATE \_\_\_\_\_



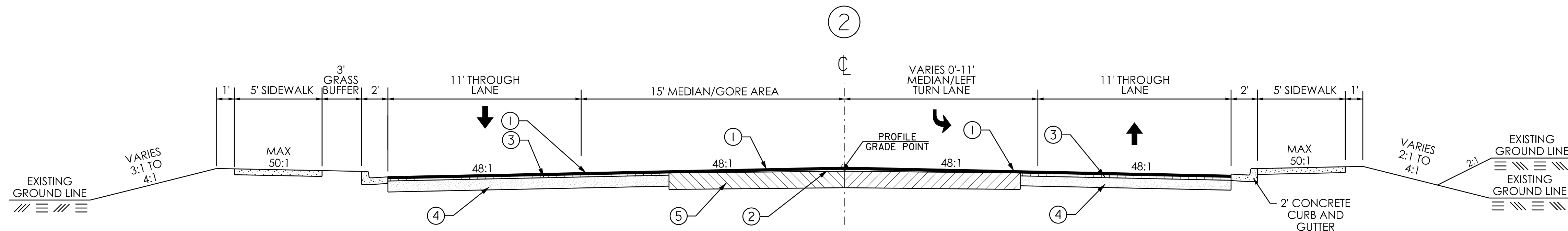
# TYPICAL SECTION OF IMPROVEMENT 11TH AVENUE NORTH (S-26-94) HORRY COUNTY, SC



•USE THIS SECTION:  
IITH AVE. NORTH (S-26-94)  
STA. 18+75 TO STA. 24+50 RT  
STA. 25+50 TO STA. 28+65 RT  
STA. 26+88 TO STA. 28+65 LT



USE THIS SECTION:  
IITH AVENUE NORTH  
STA. 10+89.09 TO STA. 14+80.08  
NEW PAVEMENT WIDTH: VARIES



USE THIS SECTION:  
IITH AVENUE NORTH  
STA. 14+80.08 TO STA. 19+00.00  
NEW PAVEMENT WIDTH: VARIES

LEGEND	
①	HOT MIX ASPHALT CONCRETE SURFACE COURSE, TYPE "B" (200 lbs/sy)
②	HOT MIX ASPHALT CONCRETE SURFACE COURSE, TYPE "C" AS NEEDED FOR LEVELING
③	HOT MIX ASPHALT CONCRETE INTERMEDIATE COURSE, TYPE "B" (200 lbs/sy)
④	GRADED AGGREGATE BASE COURSE (6" UNIFORM)
⑤	RETAIN EXISTING PAVEMENT
⑥	REMOVE & DISPOSE OF EXISTING PAVEMENT

DESIGN SPEED	
ROUTE	MPH
IITH AVE NORTH	40
US 17	50
EXCEPTIONS TO DESIGN SPEED	

- TYPICAL SECTION NOTES:**
- SEE SCDOT STANDARD DRAWING 720-105-01 FOR DETAIL OF 2' CURB AND GUTTER.
  - GRADED AGGREGATE BASE COURSE MAY BE SUBSTITUTED WITH HOT MIX ASPHALT BASE COURSE, TYPE "A" (300 lbs/sy)
  - FULL DEPTH PATCHING IS REQUIRED BETWEEN STA. 11+25.00 TO 17+00.00, STA. 30+50.00 TO 32+90.00, AND AS DIRECTED BY THE ENGINEER. REPLACE EXISTING IITH AVE. PAVEMENT AT THESE LOCATIONS.

User: esbakker \\US230-F01\shared-projects\1710\active\17100629 - 11th Avenue\Design\DCN\Plan Sheets\17100629\_03\_typ.dgn 2/24/2016

PLANS PREPARED BY:



Stantec Consulting  
4969 Centre Pointe Drive, Suite 200  
North Charleston, SC 29418  
Tel. 843.740.7700  
Fax. 843.740.7707  
www.stantec.com



4			
3			
2			
1			
REV. NO.	BY	DATE	DESCRIPTION OF REVISION
TOPO.		DATE	PLAN SCALE 1" =
DWG.		DATE	PROF SCALE 1" = HORIZ
R/W		DATE	SCALE 1" = VERT

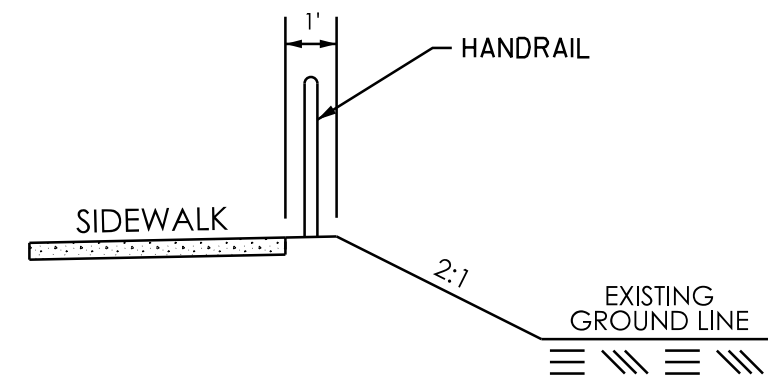
CITY OF NORTH MYRTLE BEACH

11TH AVENUE NORTH

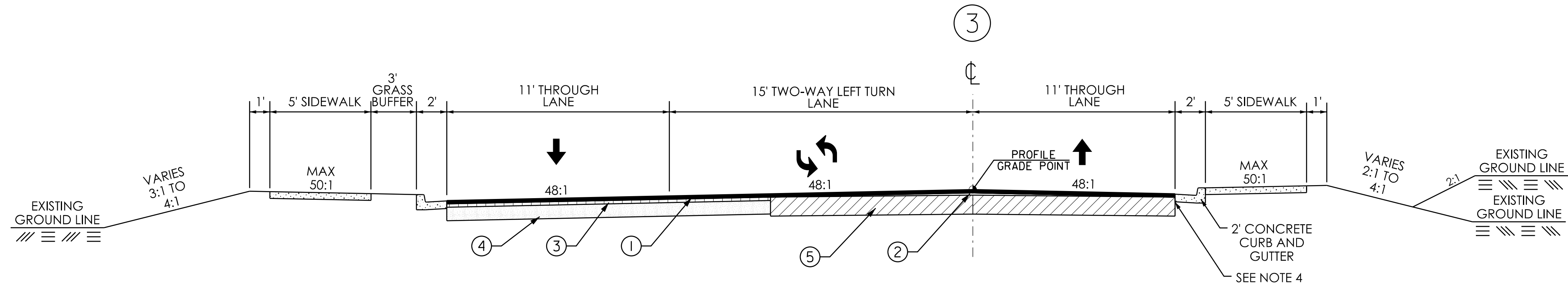
TYPICAL SECTIONS

RTE. IITH AVE NORTH SHT. NO. 3

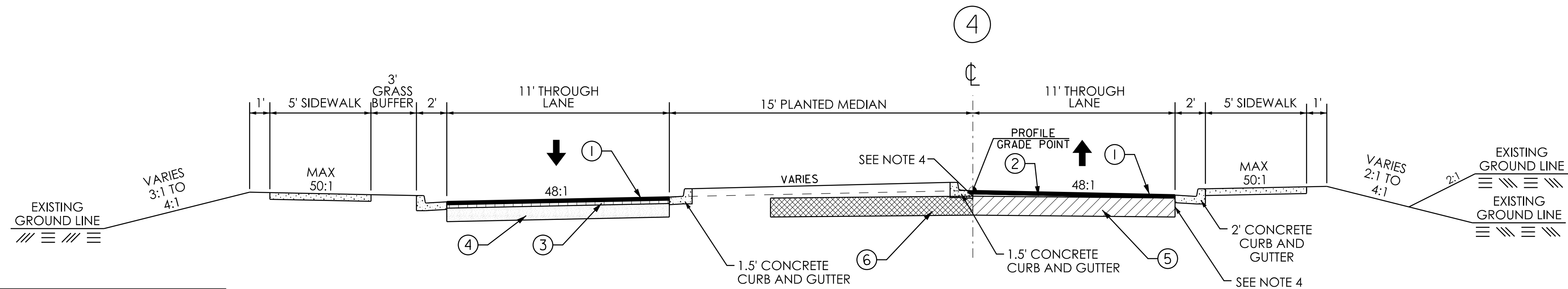
# TYPICAL SECTION OF IMPROVEMENT 11TH AVENUE NORTH (S-26-94) HORRY COUNTY, SC



•USE THIS SECTION:  
IITH AVE. NORTH (S-26-94)  
STA. 18+75 TO STA. 24+50 RT  
STA. 25+50 TO STA. 28+65 RT  
STA. 26+88 TO STA. 28+65 LT



USE THIS SECTION:  
IITH AVENUE NORTH  
STA. 19+00.00 TO STA. 19+50.00  
STA. 20+45.00 TO STA. 22+45.00  
STA. 23+95.00 TO STA. 25+47.85  
NEW PAVEMENT WIDTH: VARIES



USE THIS SECTION:  
IITH AVENUE NORTH  
STA. 19+50.00 TO STA. 20+45.00  
STA. 22+45.00 TO STA. 23+95.00  
NEW PAVEMENT WIDTH: VARIES

LEGEND	
①	HOT MIX ASPHALT CONCRETE SURFACE COURSE, TYPE "B" (200 lbs/sy)
②	HOT MIX ASPHALT CONCRETE SURFACE COURSE, TYPE "C" AS NEEDED FOR LEVELING
③	HOT MIX ASPHALT CONCRETE INTERMEDIATE COURSE, TYPE "B" (200 lbs/sy)
④	GRADED AGGREGATE BASE COURSE (6" UNIFORM)
⑤	RETAIN EXISTING PAVEMENT
⑥	REMOVE & DISPOSE OF EXISTING PAVEMENT

DESIGN SPEED	
ROUTE	MPH
IITH AVE NORTH	40
US 17	50
EXCEPTIONS TO DESIGN SPEED	

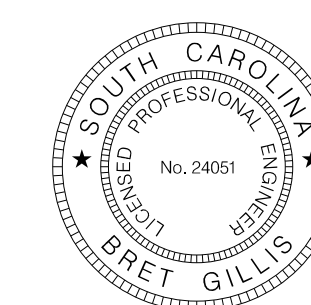
- TYPICAL SECTION NOTES:**
- SEE SCDOT STANDARD DRAWING 720-105-01 FOR DETAIL OF 1.5' AND 2' CURB AND GUTTER.
  - GRADED AGGREGATE BASE COURSE MAY BE SUBSTITUTED WITH HOT MIX ASPHALT BASE COURSE, TYPE "A" (300 lbs/sy)
  - REFER TO PLANS FOR LOCATION OF PLANTED MEDIANS.
  - COMPLETELY FILL ANY GAP BETWEEN REMAINING EXISTING ASPHALT AND NEW GUTTER WITH FLOWABLE FILL (1200 PSI), MINIMUM 8" THICKNESS, AND HMA SURFACE COURSE. INCLUDE WORK IN BID PRICE FOR CURB & GUTTER.

User: esbakker \\US230-F01\shared-projects\1710\active\1710\11th Avenue\Design\DCN\Plan Sheets\17100629\_03\_typ.dgn 2/24/2016

PLANS PREPARED BY:



Stantec Consulting  
4969 Centre Pointe Drive, Suite 200  
North Charleston, SC 29418  
Tel. 843.740.7700  
Fax. 843.740.7707  
www.stantec.com



4				
3				
2				
1				
REV. NO.	BY	DATE	DESCRIPTION OF REVISION	
TOPO.		DATE	PLAN SCALE 1" =	
DWG.		DATE	PROF SCALE 1" =	HORIZ
R/W		DATE	SCALE 1" =	VERT

CITY OF NORTH MYRTLE BEACH

11TH AVENUE NORTH

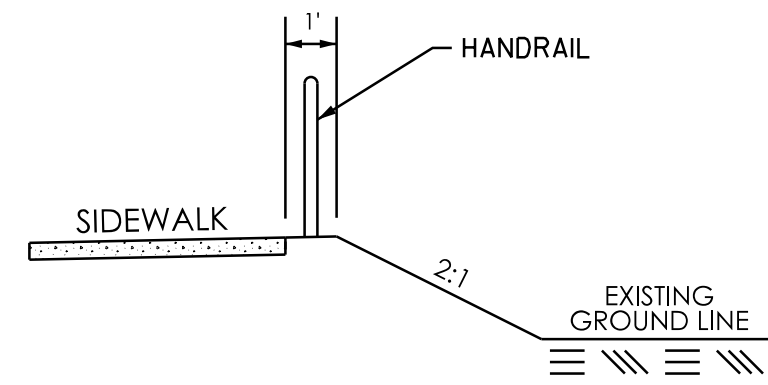
TYPICAL SECTIONS

RTE. IITH AVE NORTH

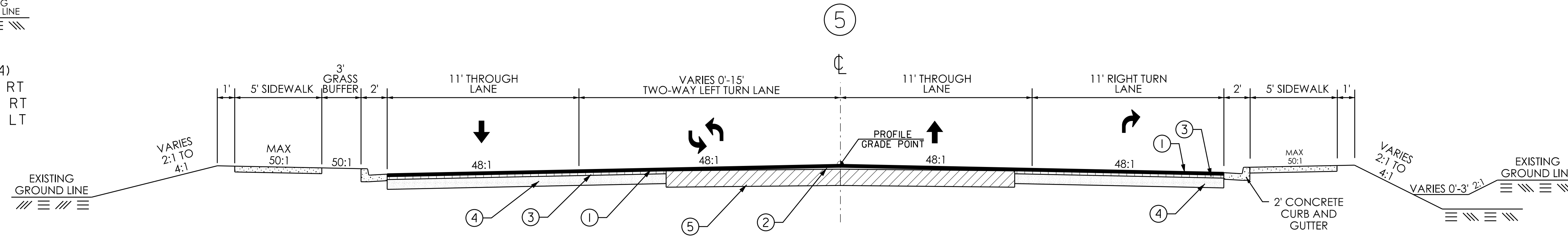
SHT. NO. 3A



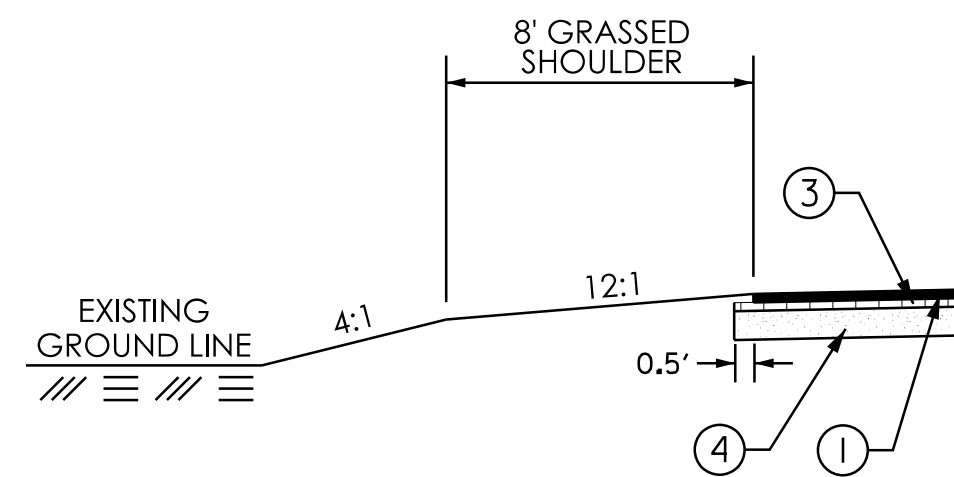
# TYPICAL SECTION OF IMPROVEMENT 11TH AVENUE NORTH (S-26-94) HORRY COUNTY, SC



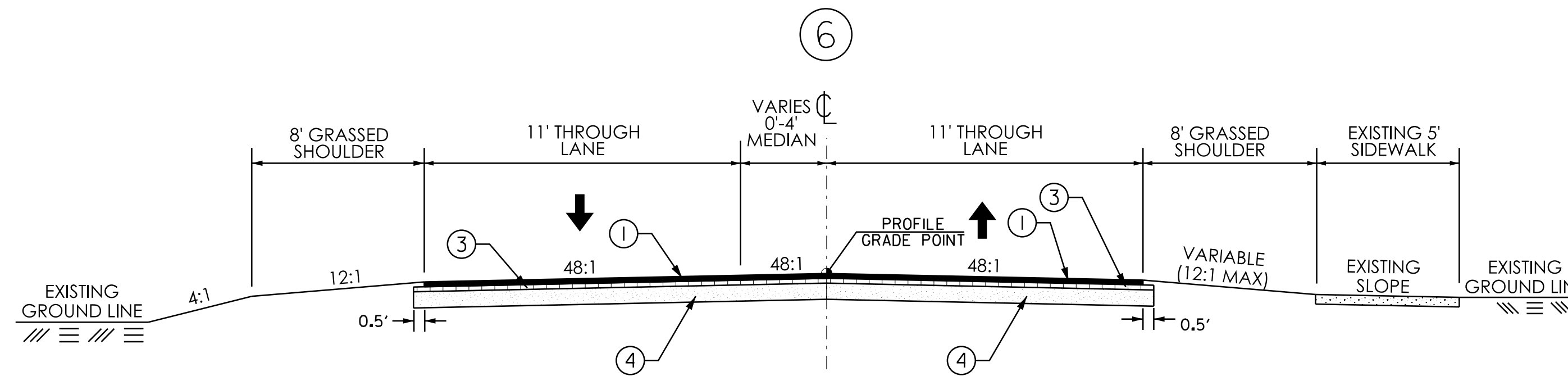
•USE THIS SECTION:  
IITH AVE. NORTH (S-26-94)  
STA. 18+75 TO STA. 24+50 RT  
STA. 25+50 TO STA. 28+65 RT  
STA. 26+88 TO STA. 28+65 LT



USE THIS SECTION:  
IITH AVENUE NORTH  
STA. 25+47.85 TO STA. 30+92.27\*  
NEW PAVEMENT WIDTH: VARIES



USE THIS SECTION:  
IITH AVENUE NORTH  
STA. 30+03.17 TO STA. 30+92.27 LT\*



USE THIS SECTION:  
IITH AVENUE NORTH  
STA. 30+92.27 TO STA. 32+90.00  
NEW PAVEMENT WIDTH: VARIES

### LEGEND

- ① ● HOT MIX ASPHALT CONCRETE SURFACE COURSE, TYPE "B" (200 lbs/sy)
- ② ○ HOT MIX ASPHALT CONCRETE SURFACE COURSE, TYPE "C" AS NEEDED FOR LEVELING
- ③ ◐ HOT MIX ASPHALT CONCRETE INTERMEDIATE COURSE, TYPE "B" (200 lbs/sy)
- ④ ◑ GRADED AGGREGATE BASE COURSE (6" UNIFORM)
- ⑤ ▨ RETAIN EXISTING PAVEMENT
- ⑥ ◑ REMOVE & DISPOSE OF EXISTING PAVEMENT

DESIGN SPEED	
ROUTE	MPH
IITH AVE NORTH	40
US 17	50
EXCEPTIONS TO DESIGN SPEED	

### TYPICAL SECTION NOTES:


- SEE SCDOT STANDARD DRAWING 720-105-01 FOR DETAIL OF 2' CURB AND GUTTER.
- GRADED AGGREGATE BASE COURSE MAY BE SUBSTITUTED WITH HOT MIX ASPHALT BASE COURSE, TYPE "A" (300 lbs/sy)
- FULL DEPTH PATCHING IS REQUIRED BETWEEN STA. 11+25.00 TO 17+00.00, STA. 30+50.00 TO 32+90.00, AND AS DIRECTED BY THE ENGINEER. REPLACE EXISTING IITH AVE. PAVEMENT AT THESE LOCATIONS.

User: esbakker \\US230-F01\shared-projects\1710\active\17100629 - 11th Avenue\Design\DCN\Plan Sheets\17100629\_03\_typ.dgn 2/24/2016

PLANS PREPARED BY:



Stantec Consulting  
4969 Centre Pointe Drive, Suite 200  
North Charleston, SC 29418  
Tel. 843.740.7700  
Fax. 843.740.7707  
www.stantec.com



4			
3			
2			
1			
REV. NO.	BY	DATE	DESCRIPTION OF REVISION
TOPO.		DATE	PLAN SCALE 1" =
DWG.		DATE	PROF SCALE 1" =
R/W		DATE	SCALE 1" =

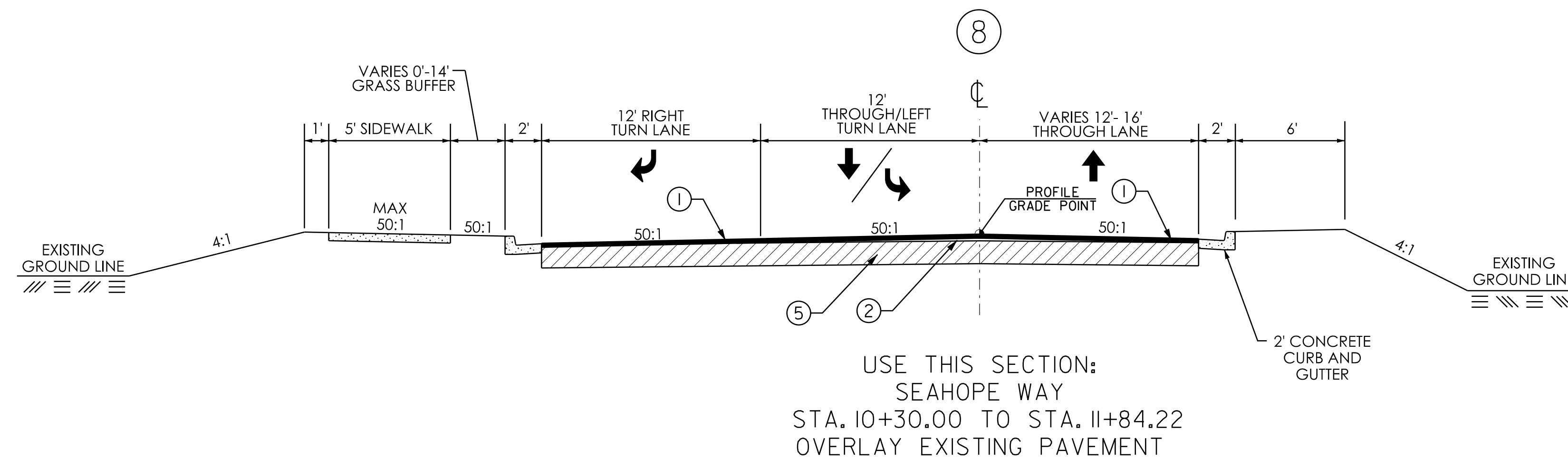
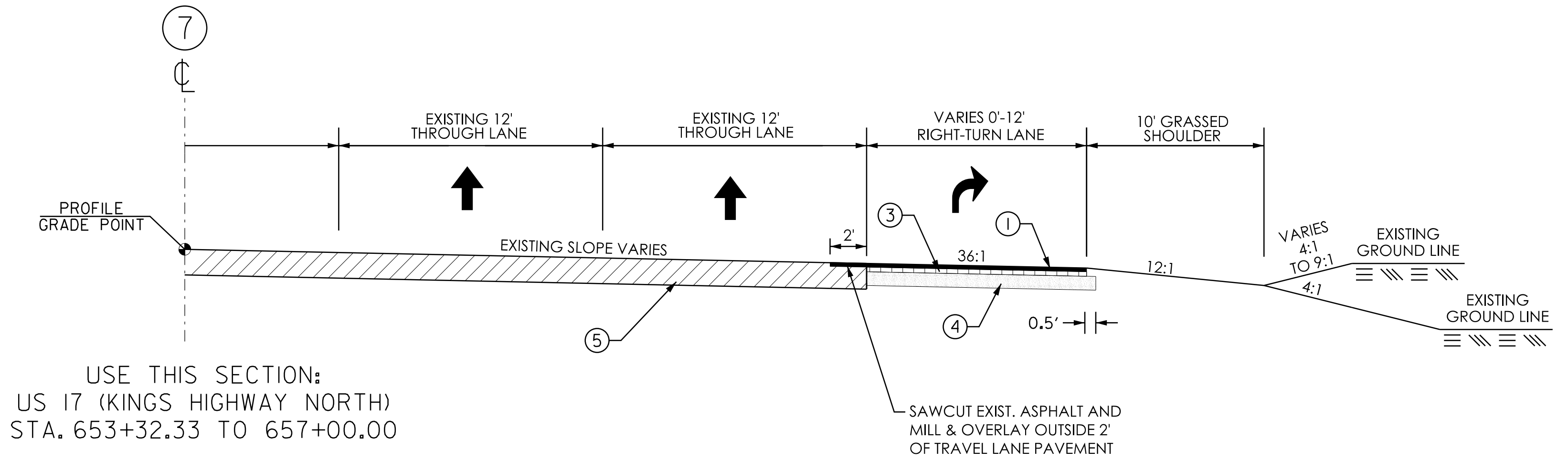
CITY OF NORTH MYRTLE BEACH

11TH AVENUE NORTH

TYPICAL SECTIONS

RTE. IITH AVE NORTH SHT. NO. 3B

# TYPICAL SECTION OF IMPROVEMENT 11TH AVENUE NORTH (S-26-94) HORRY COUNTY, SC



LEGEND	
①	● HOT MIX ASPHALT CONCRETE SURFACE COURSE, TYPE "B" (200 lbs/sy)
②	○ HOT MIX ASPHALT CONCRETE SURFACE COURSE, TYPE "C" AS NEEDED FOR LEVELING
③	▨ HOT MIX ASPHALT CONCRETE INTERMEDIATE COURSE, TYPE "B" (200 lbs/sy)
④	▩ GRADED AGGREGATE BASE COURSE (6" UNIFORM)
⑤	▨ RETAIN EXISTING PAVEMENT
⑥	⊘ REMOVE & DISPOSE OF EXISTING PAVEMENT

DESIGN SPEED	
ROUTE	MPH
11TH AVE NORTH	40
US 17	50
EXCEPTIONS TO DESIGN SPEED	


- TYPICAL SECTION NOTES:**
- SEE SCDOT STANDARD DRAWING 720-105-01 FOR DETAIL OF 2' CURB AND GUTTER.
  - GRADED AGGREGATE BASE COURSE MAY BE SUBSTITUTED WITH HOT MIX ASPHALT BASE COURSE, TYPE "A" (300 lbs/sy)

User: esbakker \\US230-F01\shared\_projects\1710\active\1710\Design\1710\Plan Sheets\17100629\_03\_typ.dgn 2/24/2016

PLANS PREPARED BY:



Stantec Consulting  
4969 Centre Pointe Drive, Suite 200  
North Charleston, SC 29418  
Tel. 843.740.7700  
Fax. 843.740.7707  
www.stantec.com



4				
3				
2				
1				
REV. NO.	BY	DATE	DESCRIPTION OF REVISION	
TOPO.		DATE		PLAN SCALE 1" =
DWG.		DATE		PROF SCALE 1" =
R/W		DATE		SCALE 1" =

CITY OF NORTH MYRTLE BEACH

11TH AVENUE NORTH

TYPICAL SECTIONS

**SOUTH CAROLINA DEPARTMENT OF TRANSPORTATION  
RIGHT-OF-WAY DATA SHEET**

COUNTY	ROUTE NO.	PROJECT ID	ROUTE NAME	SHEET NO.
HORRY	S-26-04	-	11TH AVENUE NORTH	4

TRACT NO.	PROPERTY OWNER	TAX MAP REFERENCE	TOTAL TRACT ACRES	OBTAIN <sup>A</sup>			REMAINDER LEFT <sup>B</sup> ACRES	REMAINDER RIGHT <sup>B</sup> ACRES	DATE ACQUIRED	TYPE OF INSTRUMENT	OUTFALL DITCH PERMISSION (YES)	SLOPE PERMISSION (YES)	DRAINAGE STRUCTURE PERMISSION (YES)	EROSION CONTROL PERMISSION (YES)	ENTRANCE CONSTRUCTION PERMISSION (YES)	REMARKS
				OUTFALL DITCH ACRES	LEFT	RIGHT										
1	COASTAL CAROLINA NATIONAL BANK	144-00-01-140	1.70								YES		YES			
2	TIENTE LIMITED PARTNERSHIP	144-00-01-120	14.10													
3	CITY OF NORTH MYRTLE BEACH	144-00-01-141	1.14		656 SF (0.02 AC)		656 SF (0.02 AC)	1.12								
4	THE PINES HPR	144-03-02-224	2.99								YES		YES	YES	FOR DRIVEWAY TIE INS	
5	HARRIS RONALD L & ROBERTA B	144-03-02-207	0.14													
6	WILLIAMSON ROGER ALTON	144-03-02-037	0.11													
7	GARDNER SYBIL E (LE)	144-03-02-036	0.08													
8	BRADLEY MARGARET ANN	144-03-02-035	0.11													
9	JONES TERRY L ETAL	144-03-02-194	0.12													
10	DEW TERESSA STEPHENS & JAMES C	144-03-02-195	0.09													
11	COLLINS CYNTHIA I	144-03-02-196	0.09													
12	ALLEN JOHN HOLLIS JR	144-03-02-197	0.16													
13	HARRIS RICHARD L	144-03-02-190	0.19													
14	TIENTE LIMITED PARTNERSHIP	144-00-01-118	42.62													
15	LYON JEANETTE B	144-03-02-064	0.54													
16	CLARKE JEAN K	144-03-02-065	0.55													
17	CORNETT JOSEPH L ETAL	144-03-02-066	0.59													
18	PATE PHIL G	144-03-02-067	0.41													
19	TILGHMAN PHILIP N ETAL	144-07-01-007	0.90													
20	LEWIS JOHN CHRISTOPHER ETAL	144-07-01-021	0.89													
21	TILGHMAN ESTATES	144-07-01-020	0.75													
22	HORRY COUNTY BOARD OF EDUCATION	144-07-10-001	1.64													
23	HORRY COUNTY BOARD OF EDUCATION	144-07-10-002	11.18											YES	FOR DRIVEWAY TIE-IN	
24	GIBSON BOBBY C ETAL	144-03-04-029	0.29													
25	HOFFMAN CORSON H & BARBARA L	144-03-04-028	0.16													
26	MOODY DOROTHY KAYE	144-03-04-027	0.27													
27	TILGHMAN FOREST HOMEOWNERS ASSOC	144-03-04-001	1.17													
28	RAMSEY CHARLES E ETAL	144-03-04-121	0.23													
29	CURCIO WILLIAM R TR ETAL	144-03-04-120	0.22													
30	WATTS DAVID TIMOTHY ETAL	144-03-04-119	0.22													
31	CRUMMETT WILLIAM B & CHERYL L	144-03-04-118	0.22													
32	LEWIS TERRY W (LE)	144-03-04-117	0.22													

**NOTES:**

<sup>A</sup>TOTAL OBTAIN INCLUDES HIGHLAND, MARSH AND OUTFALL DITCHES.  
OBTAINS WILL BE SHOWN IN SQUARE FEET AND ACRES.  
ACRES WILL BE SHOWN IN PARENTHESES UNDER SQUARE FEET.  
IN RURAL AREAS OBTAINS MAY BE SHOWN IN ACRES ONLY.  
OUTFALL DITCHES WILL BE SHOWN IN ACRES ONLY.

<sup>B</sup>SHOW REMAINDER IN SQUARE FEET WHEN LESS THAN 0.25 ACRE.


<sup>C</sup>CALCULATED.

User: esbakker \\US230-F01\shared\_projects\1710\active\17100629 - 11th Avenue\Design\DCN\Plan Sheets\17100629\_04\_row\_data.dgn 2/24/2016

PLANS PREPARED BY:



Stantec Consulting  
4969 Centre Pointe Drive, Suite 200  
North Charleston, SC 29418  
Tel. 843.740.7700  
Fax. 843.740.7707  
www.stantec.com



4				
3				
2				
1				
REV. NO.	BY	DATE	DESCRIPTION OF REVISION	
TOPO.		DATE	PLAN SCALE 1" =	
DWG.		DATE	PROF SCALE 1" =	HORIZ
R/W		DATE	SCALE 1" =	VERT

CITY OF NORTH MYRTLE BEACH

11TH AVENUE NORTH

RIGHT-OF-WAY DATA SHEETS

RTE. 11TH AVE NORTH

SHT. NO. 4

**SOUTH CAROLINA DEPARTMENT OF TRANSPORTATION  
RIGHT-OF-WAY DATA SHEET**

COUNTY	ROUTE NO.	PROJECT ID	ROUTE NAME	SHEET NO.
HORRY	S-26-04	-	11TH AVENUE NORTH	4A

TRACT NO.	PROPERTY OWNER	TAX MAP REFERENCE	TOTAL TRACT ACRES	OBTAIN <sup>A</sup>			REMAINDER LEFT <sup>B</sup> ACRES	REMAINDER RIGHT <sup>B</sup> ACRES	DATE ACQUIRED	TYPE OF INSTRUMENT	OUTFALL DITCH PERMISSION (YES)	SLOPE PERMISSION (YES)	DRAINAGE STRUCTURE PERMISSION (YES)	EROSION CONTROL PERMISSION (YES)	ENTRANCE CONSTRUCTION PERMISSION (YES)	REMARKS
				OUTFALL DITCH ACRES	LEFT	RIGHT										
33	BYER JOHN A ETAL TRUSTEE	144-03-04-II6	0.22													
34	PHILLIPS MICHAEL D	144-03-04-II5	0.22													
35	DAWSON ELLEN L & JAMES	144-03-04-II4	0.22													
36	FOURNIER MARGUERITE E	144-03-04-II3	0.22													
37	INDOVINA DOLORES J	144-03-04-II2	0.21													
38	FRANKLIN TONY M JR & GINA H	144-03-04-III	0.19													
39	NOVAK CARMELLA	144-03-04-II0	0.23													
40	DONALDSON JOHN MICHAEL & ANYCE S	144-03-04-109	0.37													
41	LEWEX LLC	144-00-01-058	5.6								YES		YES	YES		FOR DRIVEWAY TIE-IN
42	SANDHILLS BANK	144-00-01-049	1.26			461 SF (0.01 AC)	461 SF (0.01 AC)	1.25			YES		YES			
43	TO BE DETERMINED		0.04											YES		FOR DRIVEWAY TIE-IN

**NOTES:**

<sup>A</sup>TOTAL OBTAIN INCLUDES HIGHLAND, MARSH AND OUTFALL DITCHES. OBTAINS WILL BE SHOWN IN SQUARE FEET AND ACRES. ACRES WILL BE SHOWN IN PARENTHESES UNDER SQUARE FEET. IN RURAL AREAS OBTAINS MAY BE SHOWN IN ACRES ONLY. OUTFALL DITCHES WILL BE SHOWN IN ACRES ONLY.

<sup>B</sup>SHOW REMAINDER IN SQUARE FEET WHEN LESS THAN 0.25 ACRE.


<sup>C</sup>CALCULATED.

User: esbakker \\US230-F01\shared\_projects\1710\active\17100629\17100629\_04A\_row\_data.dgn 2/24/2016

PLANS PREPARED BY:



Stantec Consulting  
4969 Centre Pointe Drive, Suite 200  
North Charleston, SC 29418  
Tel. 843.740.7700  
Fax. 843.740.7707  
www.stantec.com

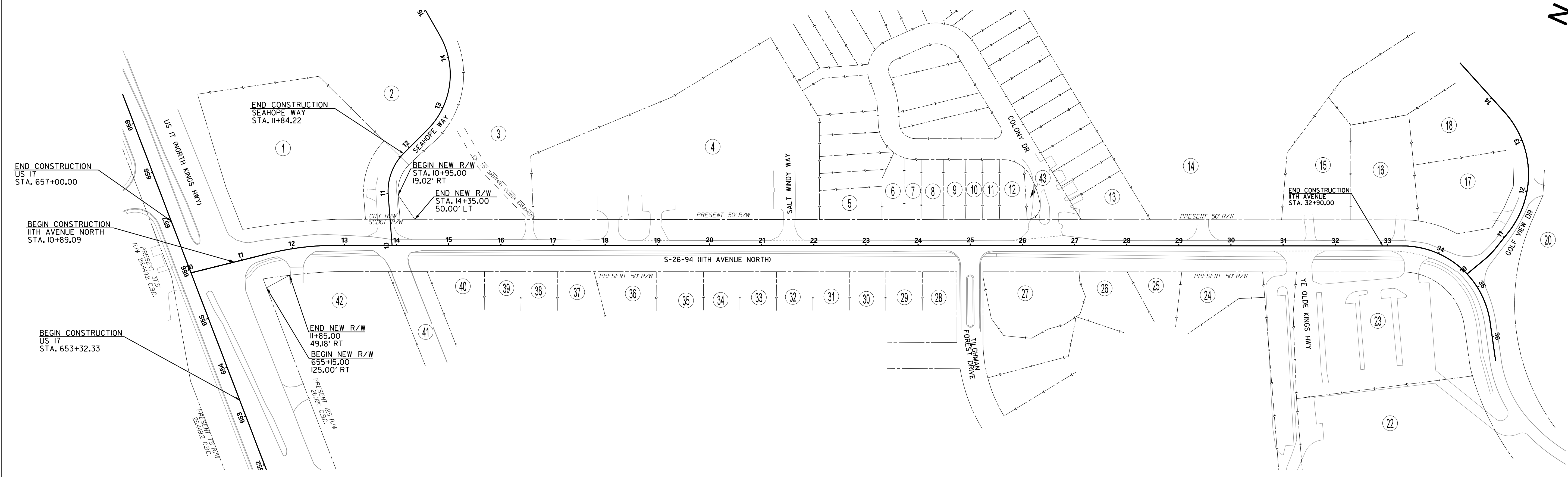
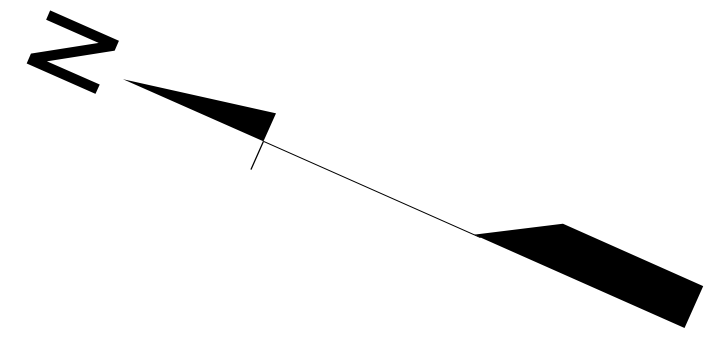


4				
3				
2				
1				
REV. NO.	BY	DATE	DESCRIPTION OF REVISION	
TOPO.		DATE	PLAN SCALE 1" =	
DWG.		DATE	PROF SCALE 1" =	HORIZ
R/W		DATE	SCALE 1" =	VERT

CITY OF NORTH MYRTLE BEACH

**11TH AVENUE NORTH**  
RIGHT-OF-WAY DATA SHEETS

RTE. 11TH AVE NORTH SHT. NO. 4A

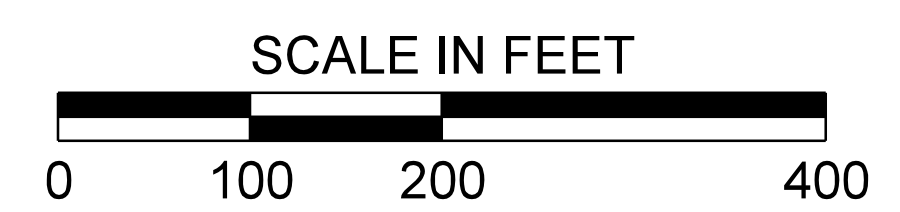


**PROPERTY OWNER INFORMATION**

1. COASTAL CAROLINA NATIONAL BANK
2. TIENTE LIMITED PARTNERSHIP
3. CITY OF NORTH MYRTLE BEACH
4. THE PINES HPR
5. HARRIS RONALD L & ROBERTA B
6. WILLIAMSON ROGER ALTON
7. FOOTHILL MOUNTAIN, LLC
8. BRADLEY MARGARET ANN
9. REGENCY II, LLC
10. DEW TERESSA STEPHENS & JAMES C
11. TARGET CORPORATION
12. INLAND WESTERN CHARLESTON NORTH RIVERS, LLC
13. REGENCY II, LLC
14. INLAND WESTERN CHARLESTON NORTH RIVERS, LLC
15. NATIONAL RETAIL PROPERTIES, LP
16. MOUNT MORIAH MISSIONARY BAPTIST CHURCH INCORPORATED
17. CHARLINVEST, LLC
18. PATE PHIL G
19. TILGHMAN PHILIP N ETAL
20. LEWIS JOHN CHRISTOPHER ETAL
21. TILGHMAN ESTATES


**PROPERTY OWNER INFORMATION**

22. HORRY COUNTY BOARD OF EDUCATION
23. HORRY COUNTY BOARD OF EDUCATION
24. GIBSON BOBBY C ETAL
25. HOFFMAN CORSON H & BARBARA L
26. MOODY DOROTHY KAYE
27. TILGHMAN FOREST HOMEOWNERS ASSOC
28. RAMSEY CHARLES E ETAL
29. CURCIO WILLIAM R TR ETAL
30. WATTS DAVID TIMOTHY ETAL
31. CRUMMETT WILLIAM B & CHERYL L
32. LEWIS TERRY W (LE)
33. BYER JOHN A ETAL TRUSTEE
34. PHILLIPS MICHAEL D
35. DAWSON ELLEN L & JAMES
36. FOURNIER MARGUERITE E
37. INDOVINA DOLORES J
38. FRANKLIN TONY M JR & GINA H
39. NOVAK CARMELLA
40. DONALDSON JOHN MICHAEL & ANYCE S
41. LEWEX LLC
42. SANDHILLS BANK
43. TO BE DETERMINED



User: esbakker \\US230-F01\shared\_projects\1710\active\17100629 - 11th Avenue\Design\DCN\Plan Sheets\17100629\_04B\_row\_prop\_strip.dgn 2/24/2016

PLANS PREPARED BY:  
  
 Stantec Consulting  
 4969 Centre Pointe Drive, Suite 200  
 North Charleston, SC 29418  
 Tel. 843.740.7700  
 Fax. 843.740.7707  
 www.stantec.com



4				
3				
2				
1				
REV. NO.	BY	DATE	DESCRIPTION OF REVISION	
TOPO.		DATE	PLAN SCALE 1" = 100'	
DWG.		DATE	PROF SCALE 1" = _____ HORIZ	
R/W		DATE	SCALE 1" = _____ VERT	

CITY OF NORTH MYRTLE BEACH  
 11TH AVENUE NORTH  
 PROPERTY STRIP MAP  
 RTE. 11TH AVE NORTH SHT. NO. 4B

### GENERAL CONSTRUCTION NOTE

ANY FIELD CHANGES WITHIN SCDOT R/W OR CHANGES THAT WOULD IMPACT SCDOT R/W WILL REQUIRE WRITTEN SCDOT APPROVAL PRIOR TO CHANGES BEING IMPLEMENTED IN THE FIELD. (E.G. DRAINAGE, GRADING, ACCESS DESIGN, ETC.)

SEE INDIVIDUAL CURVES ON REFERENCE DATA SHEET FOR SUPERELEVATION RATE AND DESIGN SPEED, AS APPLICABLE.

THE FOLLOWING QUANTITIES ARE NOT SHOWN IN DETAIL ON THE PLANS BUT ARE INCLUDED IN THE SUMMARY OF ESTIMATED QUANTITIES AND MAY BE ADJUSTED DURING CONSTRUCTION AS DIRECTED BY THE ENGINEER.

#### GENERAL INCLUSIONS

ITEM	QUANTITY	UNIT	COMMENTS

TO BE INCLUDED

#### EROSION CONTROL INCLUSIONS

ITEM	QUANTITY	UNIT	COMMENTS


TO BE INCLUDED

### PROJECT NOTES

- PROJECT DESCRIPTION**  
 THE PROJECT IS SITUATED IN HORRY COUNTY, SOUTH CAROLINA ON I1TH AVENUE NORTH AND US17.  
 MAJOR WORK ITEMS INCLUDE:  
 CONSTRUCTION OF RIGHT TURN LANE FROM US 17 NB ONTO I1TH AVE NORTH AND WIDENING OF I1TH AVE NORTH TO TWO I1FT THROUGH LANES AND 15 FT MIDDLE TURN LANE.
- SURVEY AND DESIGN INFORMATION**  
 CONTROL AND SURVEYS PERFORMED BY RUSS COURTNEY & ASSOCIATES LLC. ENGINEERING DESIGN PERFORMED BY STANTEC CONSULTING.
- EROSION CONTROL**  
 EROSION CONTROL MEASURES ON THIS PROJECT SHOULD BE IMPLEMENTED AS DETAILED BY S.C.D.O.T. STANDARD DRAWINGS FOR EROSION CONTROL. SILT FENCE SHALL BE PLACED WHERE SEDIMENT LEAVES THE PROJECT LIMITS, ESPECIALLY AT THE TOE OF FILL SLOPES THAT SLOPE AWAY FROM THE PROJECT. SILT FENCE SHALL BE PLACED WHERE PRACTICAL AROUND EXISTING CATCH BASINS SO AS TO PREVENT SEDIMENT FROM ENTERING THE STORM SEWER SYSTEM. EROSION CONTROL MEASURES SHALL BE IMPLEMENTED BEFORE GROUND DISTURBING ACTIVITY BEGINS AND SHOULD BE MAINTAINED UNTIL FINAL STABILIZATION HAS OCCURRED.

User: esbakker \\US230-F01\shared\_projects\1710\active\17100629 - I1th Avenue\Design\DCN\Plan Sheets\17100629\_05\_rdy\_gen\_const\_note.dgn 2/24/2016

PLANS PREPARED BY:  
  
 Stantec Consulting  
 4969 Centre Pointe Drive, Suite 200  
 North Charleston, SC 29418  
 Tel. 843.740.7700  
 Fax. 843.740.7707  
 www.stantec.com



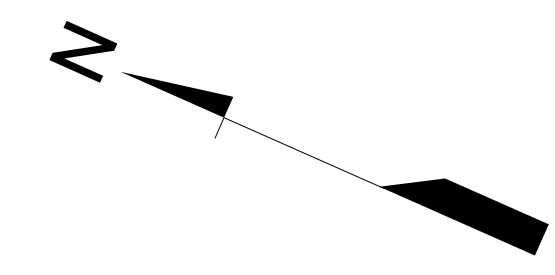
4			
3			
2			
1			
REV. NO.	BY	DATE	DESCRIPTION OF REVISION
TOPO.		DATE	PLAN SCALE 1" =
DWG.		DATE	PROF SCALE 1" = HORIZ
R/W		DATE	SCALE 1" = VERT

CITY OF NORTH MYRTLE BEACH

**11TH AVENUE NORTH**

GENERAL CONSTRUCTION NOTE

RTS. I1TH AVE NORTH	SHT. NO. 5
---------------------	------------



CONTROL POINT DATA							
BM	NORTHING	EASTING	ALIGNMENT	STATION	OFFSET	ELEVATION	DESCRIPTION
CP 1	737,413.92	2,708,236.88	11TH AVE N	11+45.49	18.76 RT	22.84	CONTROL IRON 9
CP 2	737,361.65	2,708,499.74	SEAHOPE	11+46.79	94.57' LT	23.04	BANK CONTROL IRON
CP 3	737,261.64	2,708,371.68	11TH AVE N	13+45.35	25.75 LT	22.68	CONTROL NAIL
CP 4	736,976.48	2,708,491.88	11TH AVE N	16+54.75	20.21 LT	23.81	CONTROL MAG
CP 5	736,566.56	2,708,673.44	11TH AVE N	21+03.08	20.28 LT	24.03	CONTROL IRON 6
CP 6	736,076.13	2,708,896.83	11TH AVE N	26+41.96	26.00 LT	27.03	CONTROL MAG
CP 7	735,687.06	2,709,017.41	11TH AVE N	30+46.54	21.25 RT	35.41	CONTROL MAG
CP 8	735,566.73	2,708,988.19	11TH AVE N	31+44.74	96.68 RT	37.43	CONTROL MAG
CP 9	735,438.11	2,709,127.68	11TH AVE N	33+18.82	21.20 RT	36.81	CONTROL MAG
CP 10	735,292.33	2,709,117.51	11TH AVE N	34+94.83	26.00 RT	36.72	CONTROL IRON 1
CP 11	735,796.08	2,709,377.46	11TH AVE N	30+92.61	352.11 LT	36.01	RR CONTROL IRON
CP 12	736,171.18	2,709,792.25	11TH AVE N	29+17.55	883.24 LT	28.67	RR CONTROL IRON

BENCHMARK DATA							
BM	NORTHING	EASTING	ALIGNMENT	STATION	OFFSET	ELEVATION	DESCRIPTION
BM 1	737,267.30	2,708,403.15	11TH AVE N	13+52.91	56.81' LT	23.05	RIM OF SSMH

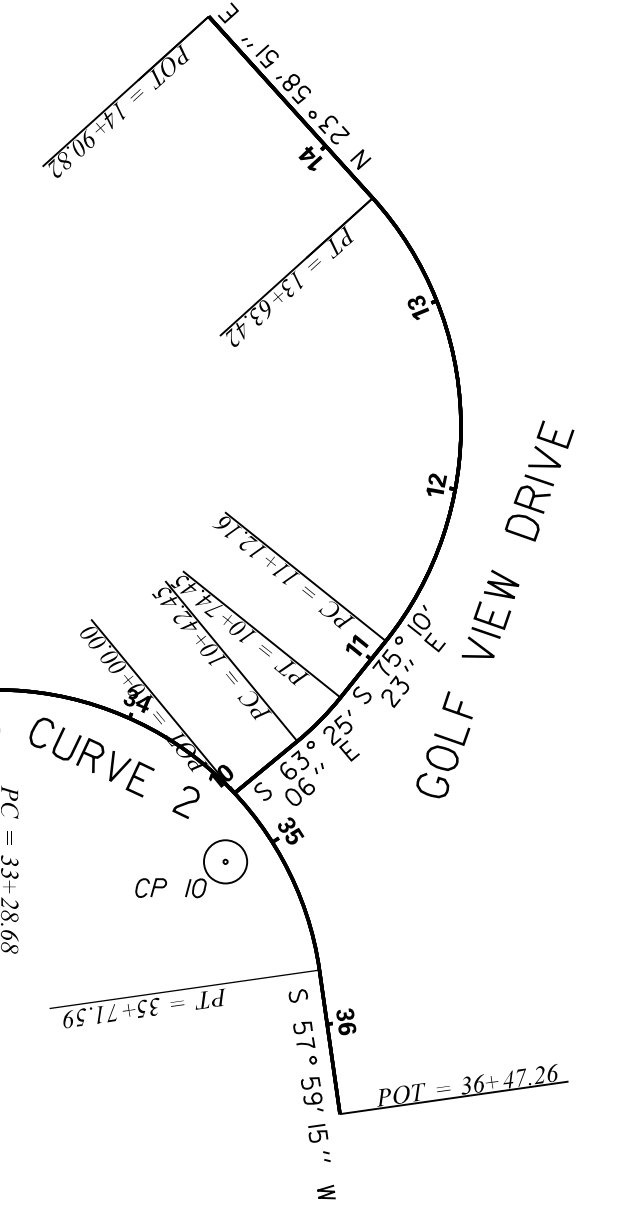
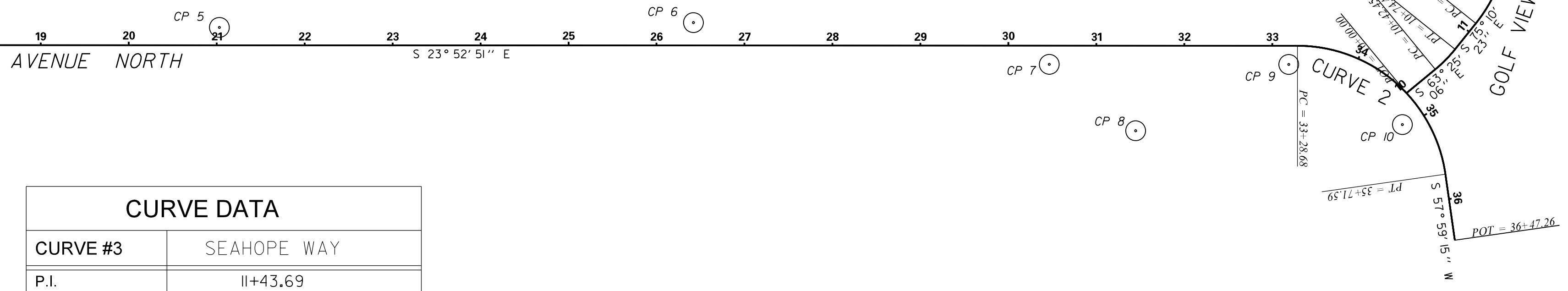
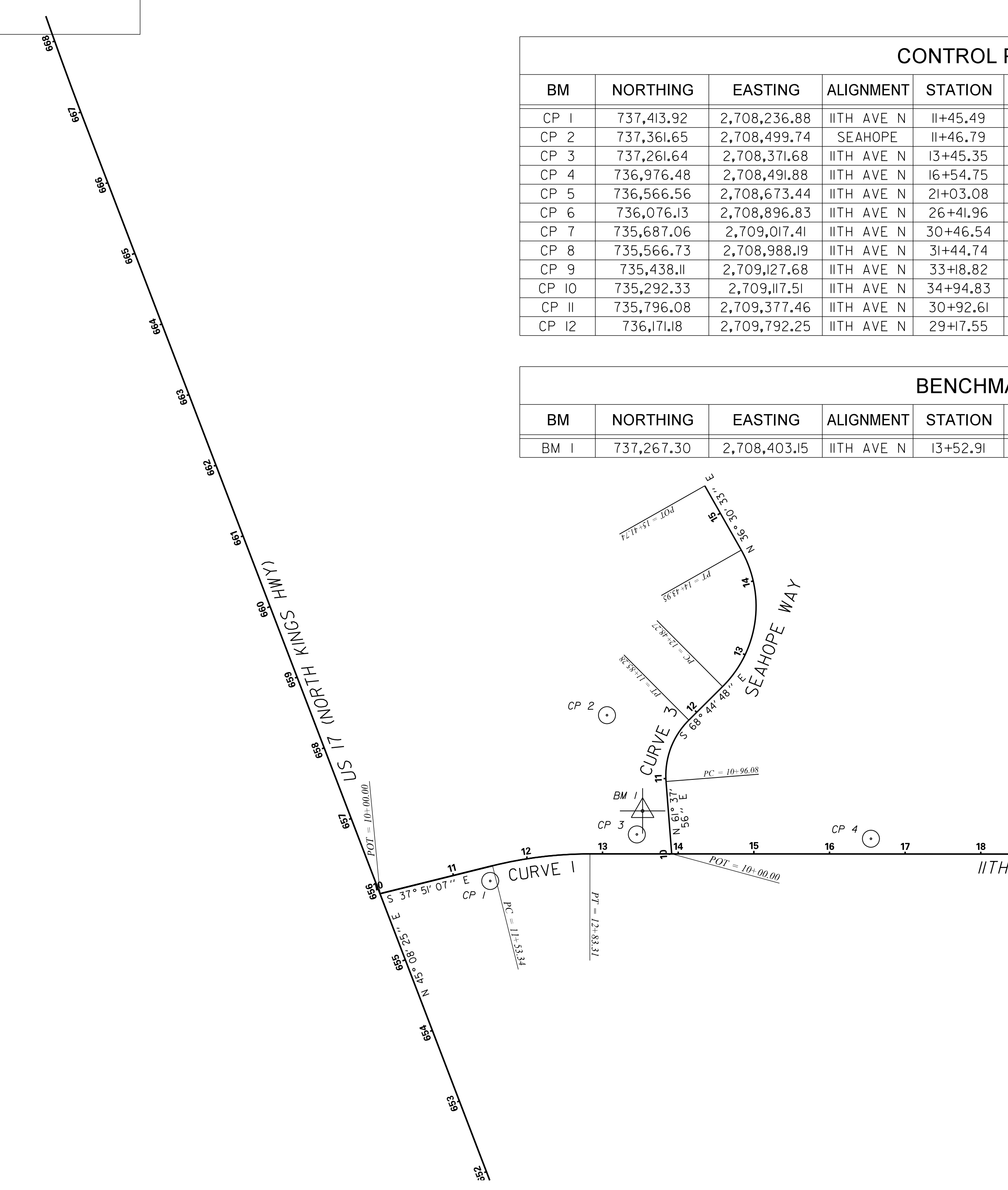
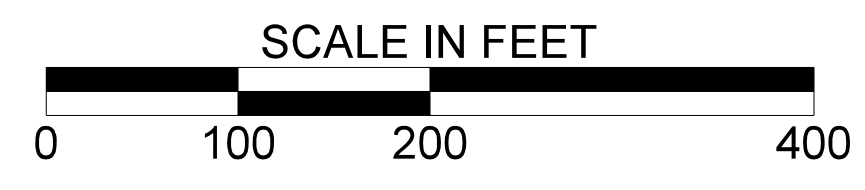
CURVE DATA	
CURVE #1	11TH AVE N
P.I.	12+16.88
DELTA (Δ)	13° 56' 35.4" (RT)
DEGREE (D)	10° 44' 58.8"
TANGENT (T)	65.18'
ARC LENGTH (L)	129.71'
EXTERNAL (E)	3.97'
RADIUS (R)	533.00'
D.S.	15 mph
eMAX	4.00%
e	2.08%
P.C. - LG%	0.50%
P.T. - LG%	0.50%

CURVE DATA	
CURVE #2	11TH AVE N
P.I.	34+73.16
DELTA (Δ)	81° 8' 43.6" (LT)
DEGREE (D)	33° 42' 12.2"
TANGENT (T)	145.57'
ARC LENGTH (L)	240.76'
EXTERNAL (E)	53.81'
RADIUS (R)	170.00'
D.S.	N/A (PAST PROJECT LIMITS)
eMAX	N/A
e	N/A
P.C. - LG%	N/A
P.T. - LG%	N/A

CURVE DATA	
CURVE #3	SEAHOPE WAY
P.I.	11+43.69
DELTA (Δ)	49° 37' 15.7" (RT)
DEGREE (D)	55° 37' 37.1"
TANGENT (T)	47.62'
ARC LENGTH (L)	89.20'
EXTERNAL (E)	10.47'
RADIUS (R)	103.00'
D.S.	N/A
eMAX	N/A
e	N/A
P.C. - LG%	N/A
P.T. - LG%	N/A

DATUM INFORMATION	
VERTICAL CONTROL	NORTH AMERICAN VERTICAL DATUM 1988 - NAVD 88
HORIZONTAL CONTROL	NORTH AMERICAN DATUM 1983 (2007 ADJUSTMENT) - NAD 83 (NSRS2007)
COORDINATES	SOUTH CAROLINA STATE PLANE COORDINATE SYSTEM
ORIENTATION	GRID NORTH
COMBINED SCALE FACTOR	0.999925

NOTES:  
 1. SURVEY AND CONTROL PROVIDED BY RUSS COURTNEY & ASSOCIATES LLC.



User: esbakker \\US230-F01\shared-projects\1710\active\17100629 - 11th Avenue\Design\DCN\Plan Sheets\17100629\_05A\_sur&ref5a.dgn 2/24/2016

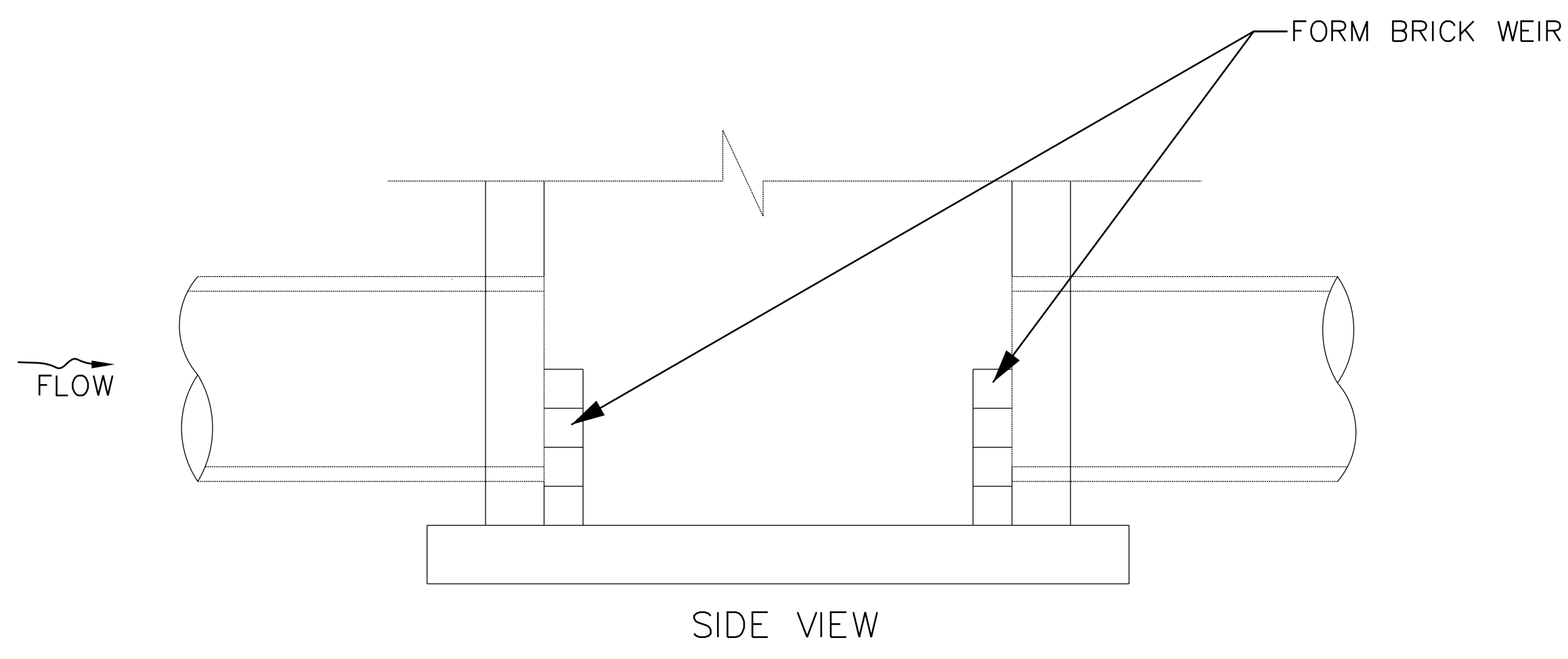
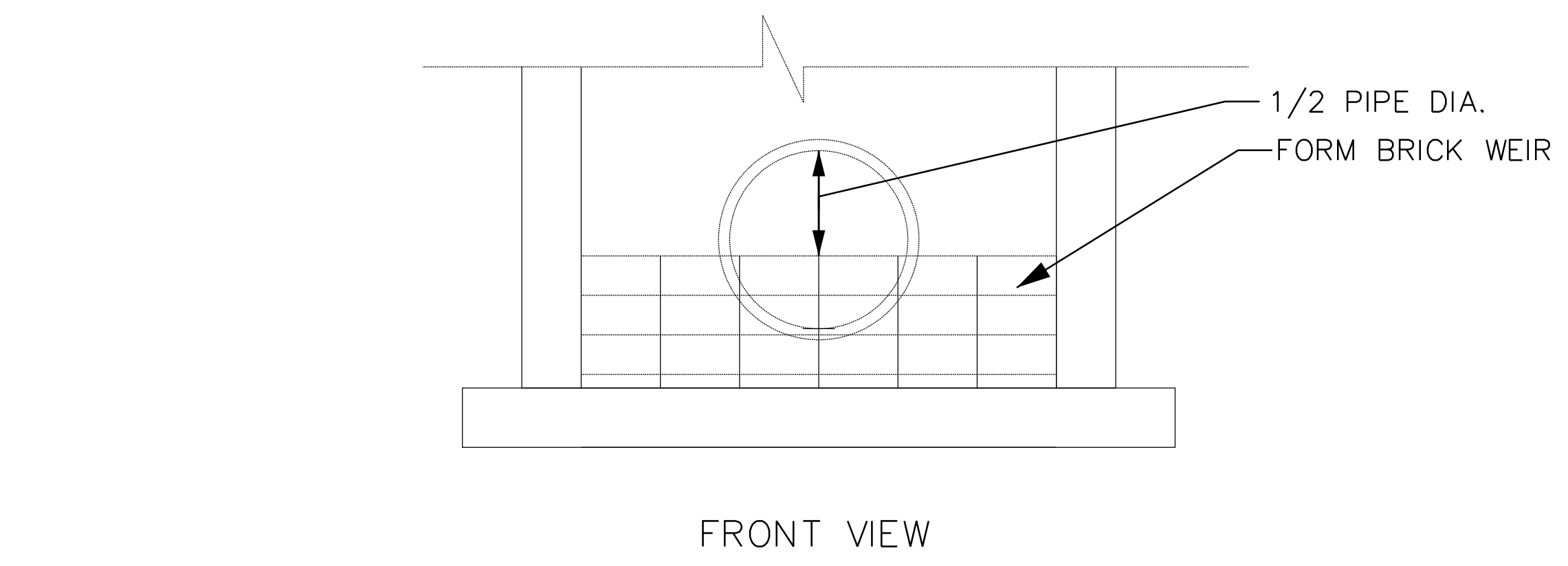
PLANS PREPARED BY:  
 Stantec  
 Stantec Consulting  
 4969 Centre Pointe Drive, Suite 200  
 North Charleston, SC 29418  
 Tel. 843.740.7700  
 Fax. 843.740.7707  
 www.stantec.com



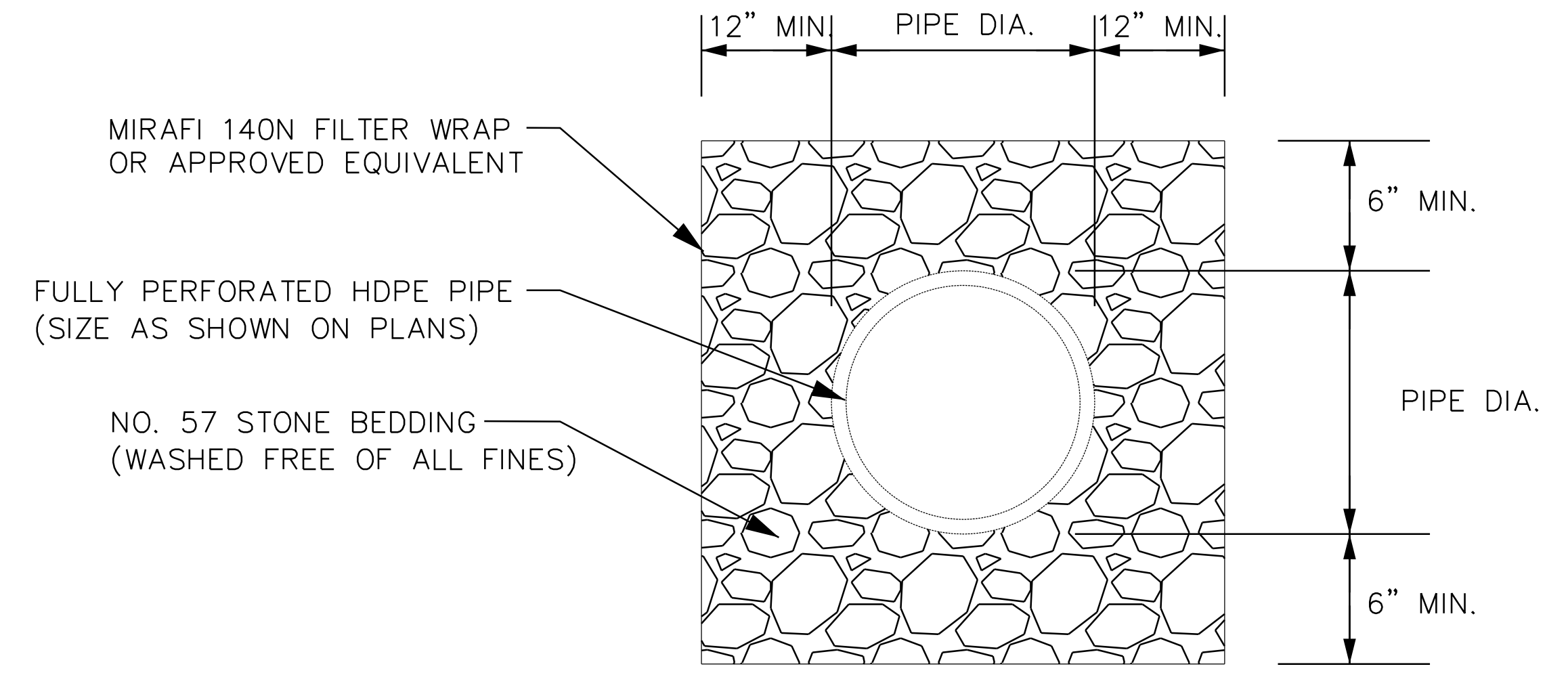
4			
3			
2			
1			
REV. NO.	BY	DATE	DESCRIPTION OF REVISION
TOPO.		DATE	PLAN SCALE 1" = 100'
DWG.		DATE	PROF SCALE 1" = _____ HORIZ
R/W		DATE	SCALE 1" = _____ VERT

CITY OF NORTH MYRTLE BEACH  
 11TH AVENUE NORTH  
 SURVEY CONTROL AND  
 REFERENCE DATA SHEET  
 RTE. 11TH AVE NORTH SHT. NO. 5A

# 11TH AVE NORTH CONSTRUCTION DETAILS




WEIR JUNC. BOX STRUCTURE  
NOT TO SCALE  
APPLIED TO JB2 AND



PERFORATED PIPE (WITH ROCK AND FILTER FABRIC)  
NOT TO SCALE

User: esbakker \\US230-F01\shared\_projects\1710\active\17100629 - 11th Avenue\Design\DCN\Plan Sheets\17100629\_05B\_Const\_Detail.dgn 2/24/2016

PLANS PREPARED BY:  
**Stantec**  
Stantec Consulting  
4969 Centre Pointe Drive, Suite 200  
North Charleston, SC 29418  
Tel. 843.740.7700  
Fax. 843.740.7707  
www.stantec.com



4				
3				
2				
1				
REV. NO.	BY	DATE	DESCRIPTION OF REVISION	
TOPO.		DATE	PLAN SCALE 1" =	
DWG.		DATE	PROF SCALE 1" =	HORIZ
R/W		DATE	SCALE 1" =	VERT

CITY OF NORTH MYRTLE BEACH

11TH AVENUE NORTH

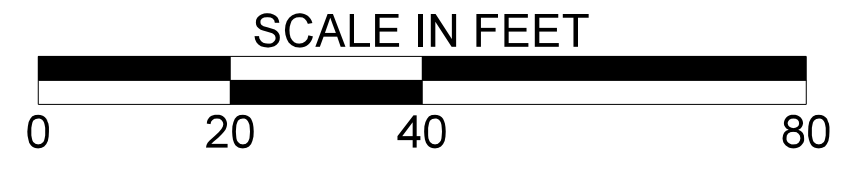
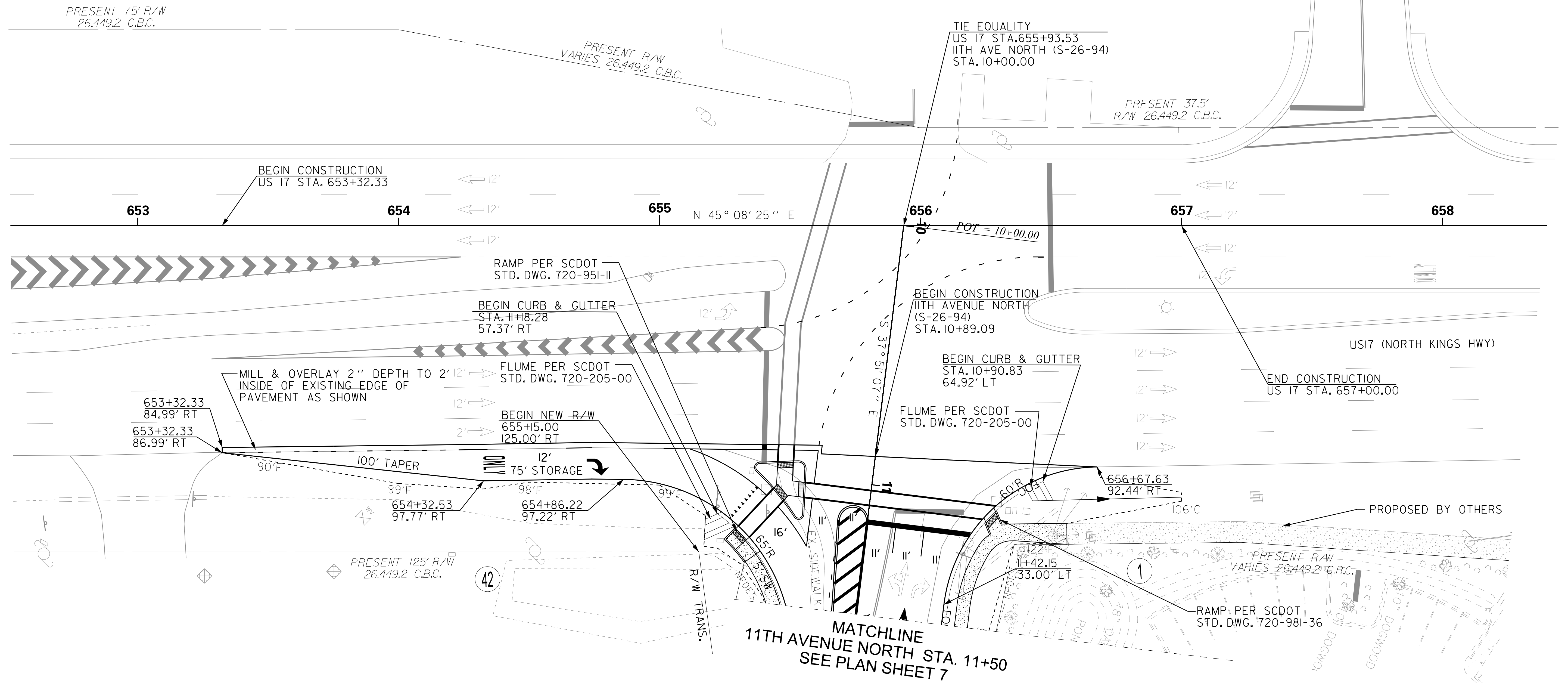
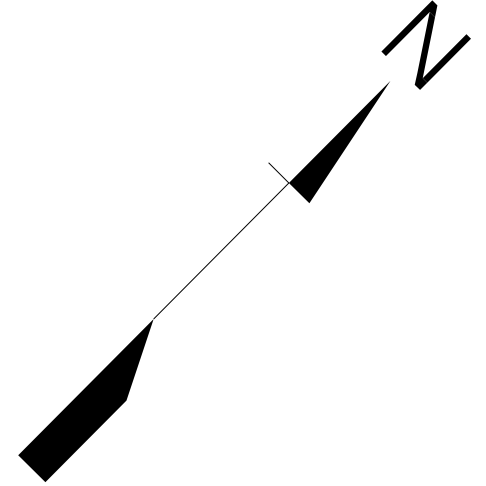
CONSTRUCTION DETAILS

RTE. 11TH AVE NORTH SHT. NO. 5B



ALIGNMENT CONTROL CAN BE FOUND ON REFERENCE SHEET


COUNTY	ROUTE NO.	PROJECT ID	ROUTE NAME	SHEET NO.
HORRY	S-26-94	-	11TH AVENUE NORTH	6



User: esbakker \\US230-F01\shared\_projects\1710\active\17100629 - 11th Avenue\Design\GN\Plan Sheets\17100629\_06\_psh\_06.dgn

NOTES:  
1. US 17 SOUTHBOUND LANE SURVEY IS APPROXIMATE.

PLANS PREPARED BY:  
**Stantec**  
Stantec Consulting  
4969 Centre Pointe Drive, Suite 200  
North Charleston, SC 29418  
Tel. 843.740.7700  
Fax. 843.740.7707  
www.stantec.com

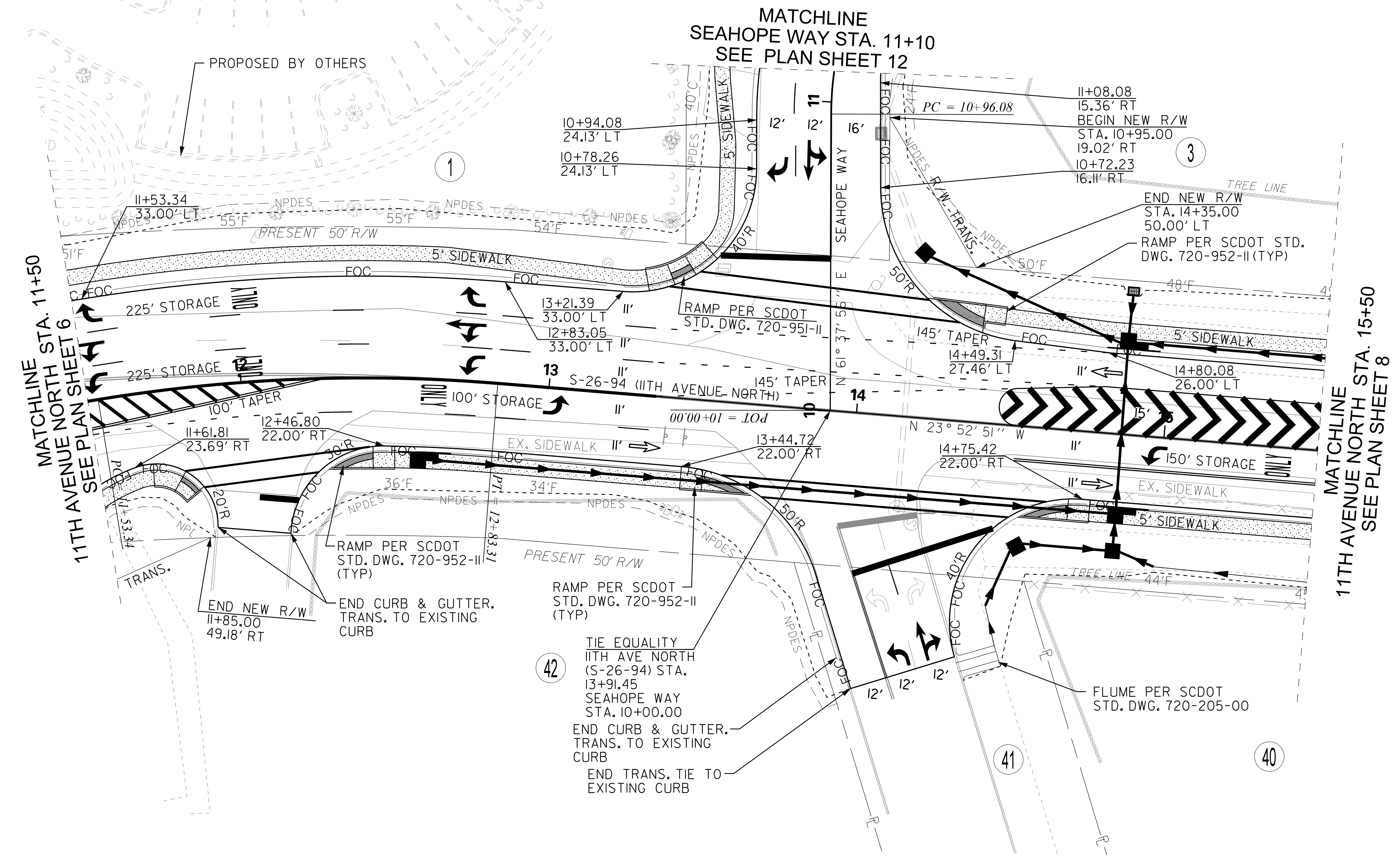
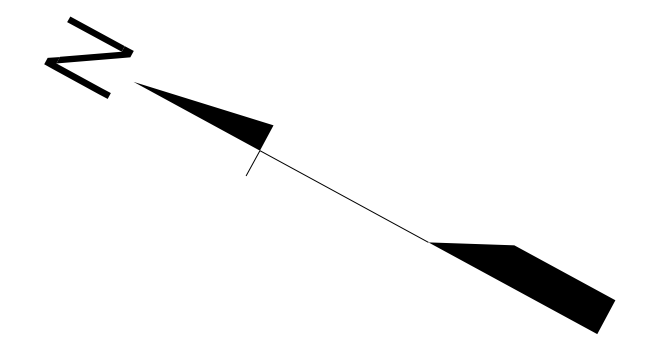


4			
3			
2			
1			
REV. NO.	BY	DATE	DESCRIPTION OF REVISION
TOPO.		DATE	PLAN SCALE 1" = 20'
DWG.		DATE	PROF SCALE 1" = _____ HORIZ
R/W		DATE	SCALE 1" = _____ VERT

CITY OF NORTH MYRTLE BEACH  
**11TH AVENUE NORTH**  
PLAN SHEET  
RTE. 11TH AVE NORTH SHT. NO. 6

COUNTY	ROUTE NO.	PROJECT ID	ROUTE NAME	SHEET NO.
HORRY	S-26-94	-	11TH AVENUE NORTH	7

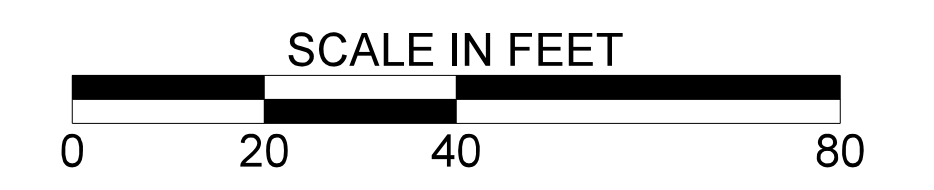
ALIGNMENT CONTROL CAN BE FOUND ON REFERENCE SHEET



MATCHLINE  
11TH AVENUE NORTH STA. 11+50  
SEE PLAN SHEET 6


MATCHLINE  
11TH AVENUE NORTH STA. 15+50  
SEE PLAN SHEET 8

42 TIE EQUALITY  
11TH AVE NORTH  
(S-26-94) STA.  
13+91.45  
SEAHOPE WAY  
STA. 10+00.00  
END CURB & GUTTER.  
TRANS. TO EXISTING  
CURB  
END TRANS. TIE TO  
EXISTING CURB



User: esbakker  
\\US230-F01\shared\_projects\1710\active\17100629 - 11th Avenue\Design\DCN\Plan Sheets\17100629\_07\_psh\_07.dgn  
2/24/2016

PLANS PREPARED BY:  
**Stantec**  
Stantec Consulting  
4969 Centre Pointe Drive, Suite 200  
North Charleston, SC 29418  
Tel. 843.740.7700  
Fax. 843.740.7707  
www.stantec.com

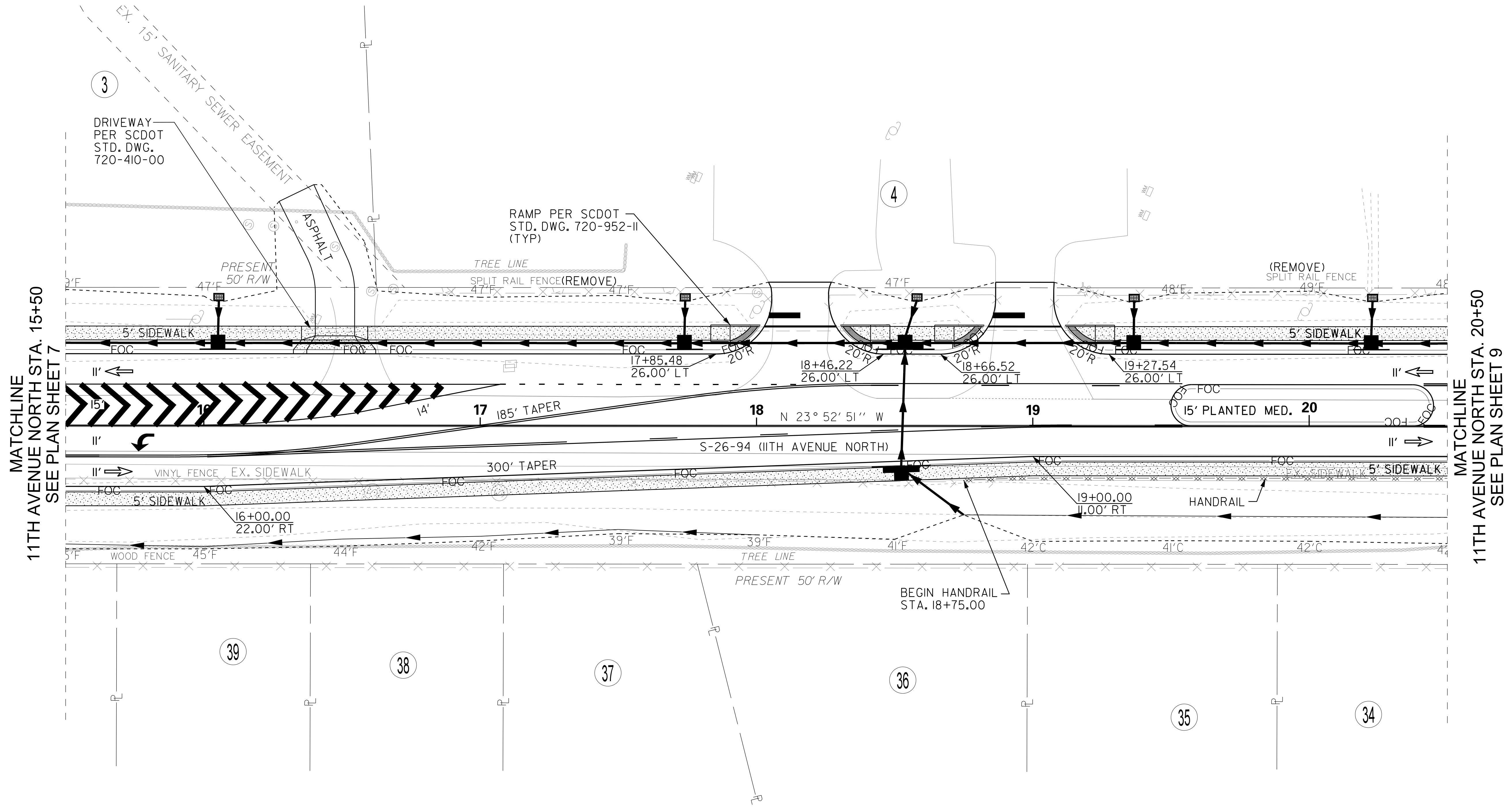
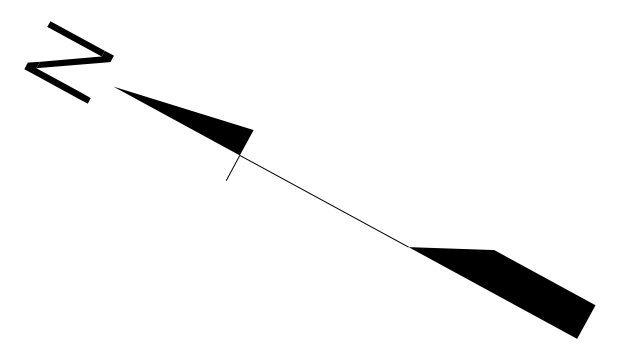


4			
3			
2			
1			
REV. NO.	BY	DATE	DESCRIPTION OF REVISION
TOPO.		DATE	PLAN SCALE 1" = 20'
DWG.		DATE	PROF SCALE 1" = _____ HORIZ
R/W		DATE	SCALE 1" = _____ VERT

CITY OF NORTH MYRTLE BEACH  
**11TH AVENUE NORTH**  
PLAN SHEET  
RTE. 11TH AVE NORTH SHT. NO. 7

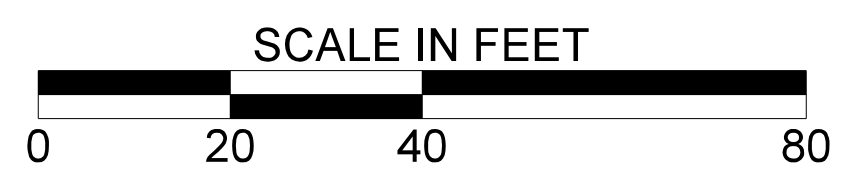
ALIGNMENT CONTROL CAN BE FOUND ON REFERENCE SHEET

COUNTY	ROUTE NO.	PROJECT ID	ROUTE NAME	SHEET NO.
HORRY	S-26-94	-	11TH AVENUE NORTH	8




MATCHLINE  
11TH AVENUE NORTH STA. 15+50  
SEE PLAN SHEET 7

MATCHLINE  
11TH AVENUE NORTH STA. 20+50  
SEE PLAN SHEET 9



User: esbakker  
\\US230-F01\shared\_projects\1710\active\17100629 - 11th Avenue\Design\DCN\Plan Sheets\17100629\_08\_psh\_08.dgn  
2/24/2016

PLANS PREPARED BY:  
**Stantec**  
Stantec Consulting  
4969 Centre Pointe Drive, Suite 200  
North Charleston, SC 29418  
Tel. 843.740.7700  
Fax. 843.740.7707  
www.stantec.com

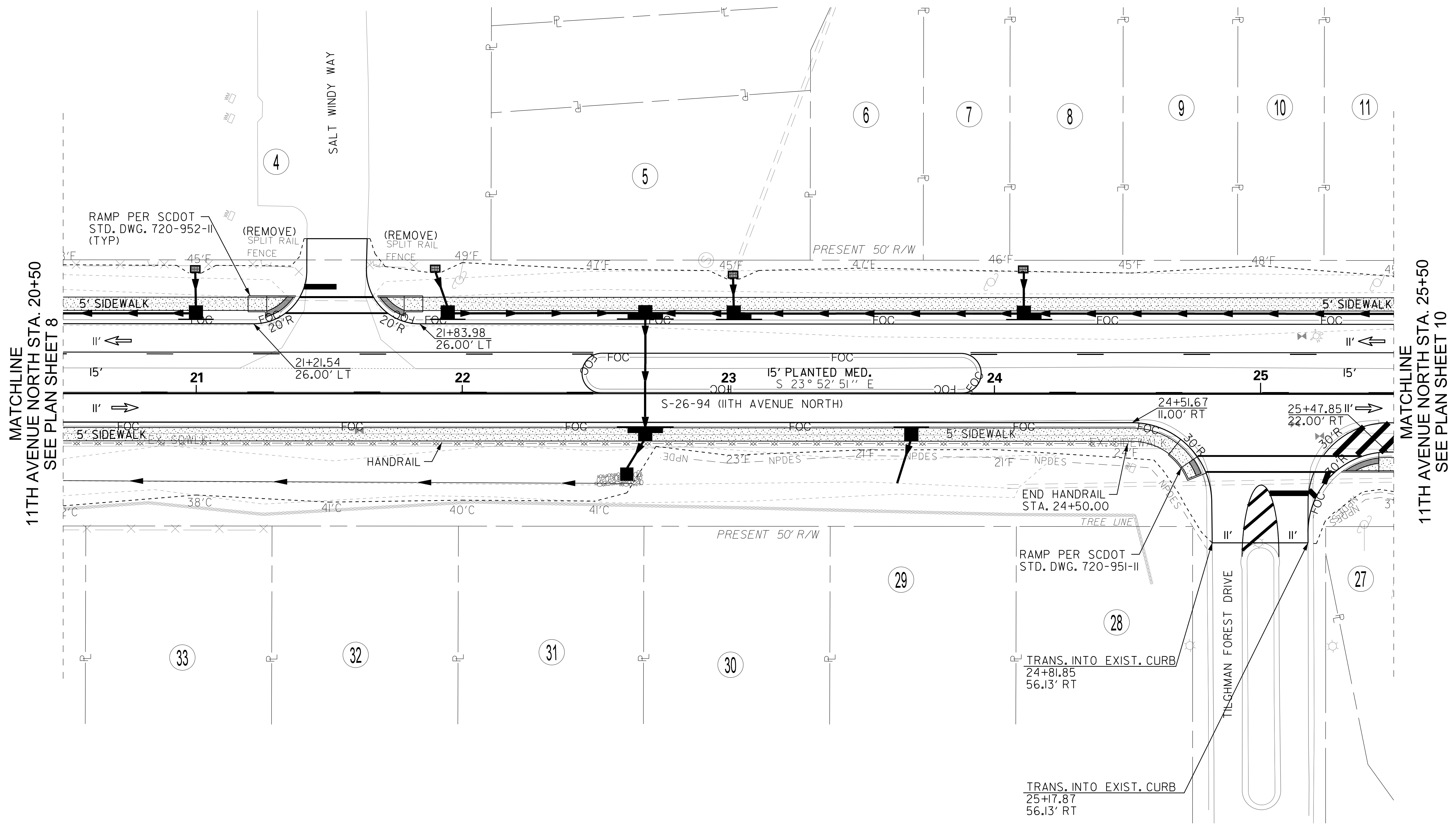
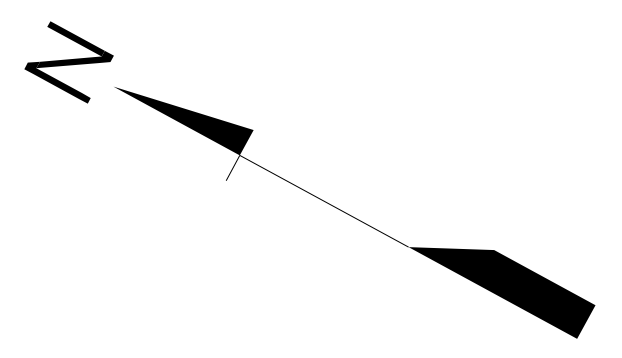


4			
3			
2			
1			
REV. NO.	BY	DATE	DESCRIPTION OF REVISION
TOPO.		DATE	PLAN SCALE 1" = 20'
DWG.		DATE	PROF SCALE 1" = _____ HORIZ
R/W		DATE	SCALE 1" = _____ VERT

CITY OF NORTH MYRTLE BEACH  
**11TH AVENUE NORTH**  
PLAN SHEET  
RTE. 11TH AVE NORTH SHT. NO. 8

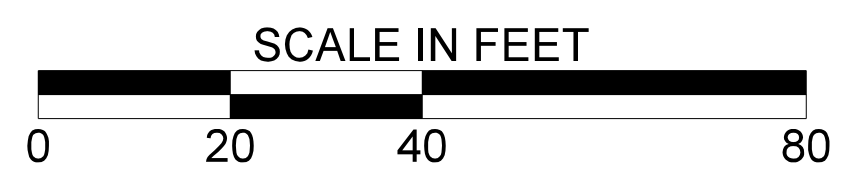
ALIGNMENT CONTROL CAN BE FOUND ON REFERENCE SHEET

COUNTY	ROUTE NO.	PROJECT ID	ROUTE NAME	SHEET NO.
HORRY	S-26-94	-	11TH AVENUE NORTH	9




MATCHLINE  
11TH AVENUE NORTH STA. 20+50  
SEE PLAN SHEET 8

MATCHLINE  
11TH AVENUE NORTH STA. 25+50  
SEE PLAN SHEET 10



User: esbakker  
\\US230-F01\shared-projects\1710\active\17100629 - 11th Avenue\Design\DCN\Plan Sheets\17100629\_09\_psh\_09.dgn  
2/24/2016

PLANS PREPARED BY:  
  
 Stantec Consulting  
 4969 Centre Pointe Drive, Suite 200  
 North Charleston, SC 29418  
 Tel. 843.740.7700  
 Fax. 843.740.7707  
 www.stantec.com

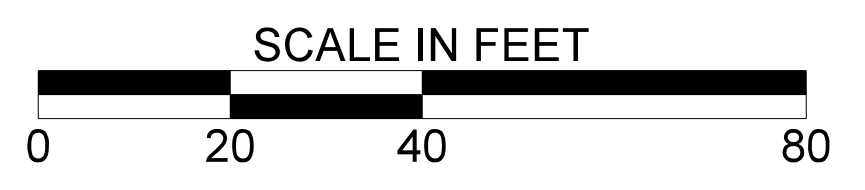
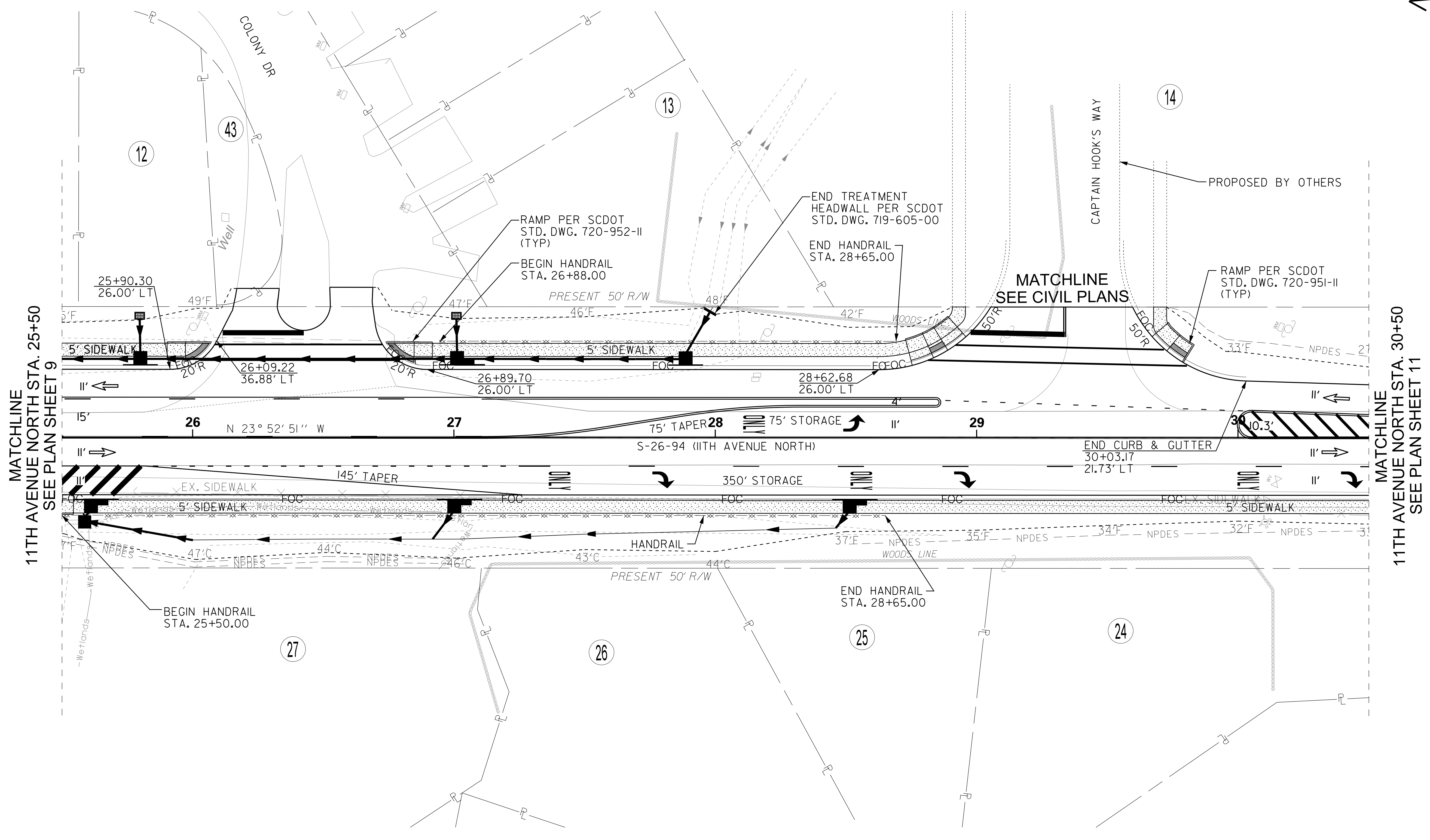
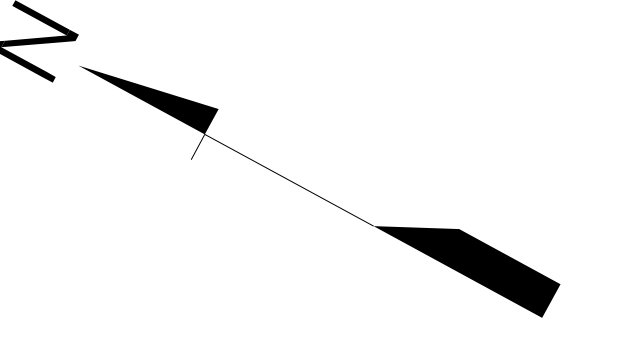


4			
3			
2			
1			
REV. NO.	BY	DATE	DESCRIPTION OF REVISION
TOPO.		DATE	PLAN SCALE 1" = 20'
DWG.		DATE	PROF SCALE 1" = _____ HORIZ
R/W		DATE	SCALE 1" = _____ VERT

CITY OF NORTH MYRTLE BEACH  
 11TH AVENUE NORTH  
 PLAN SHEET  
 RTE. 11TH AVE NORTH SHT. NO. 9


ALIGNMENT CONTROL CAN BE FOUND ON REFERENCE SHEET

COUNTY	ROUTE NO.	PROJECT ID	ROUTE NAME	SHEET NO.
HORRY	S-26-94	-	11TH AVENUE NORTH	10



User: sebakker \\US230-F01\shared\_projects\1710\active\17100629 - 11th Avenue\Design\DCN\Plan Sheets\17100629\_10\_psh\_10.dgn 2/24/2016

PLANS PREPARED BY:  
**Stantec**  
 Stantec Consulting  
 4969 Centre Pointe Drive, Suite 200  
 North Charleston, SC 29418  
 Tel. 843.740.7700  
 Fax. 843.740.7707  
 www.stantec.com



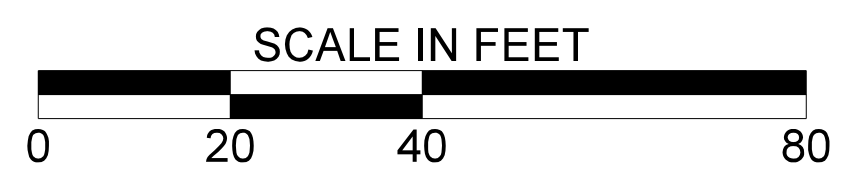
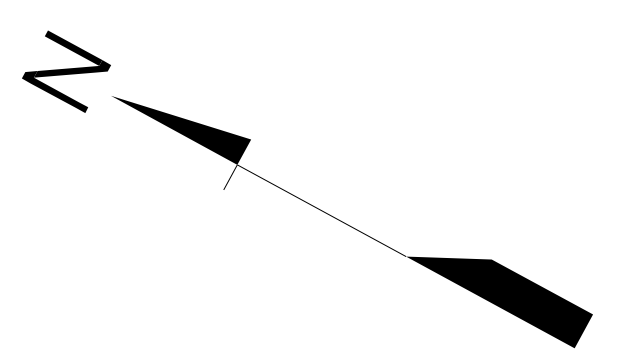
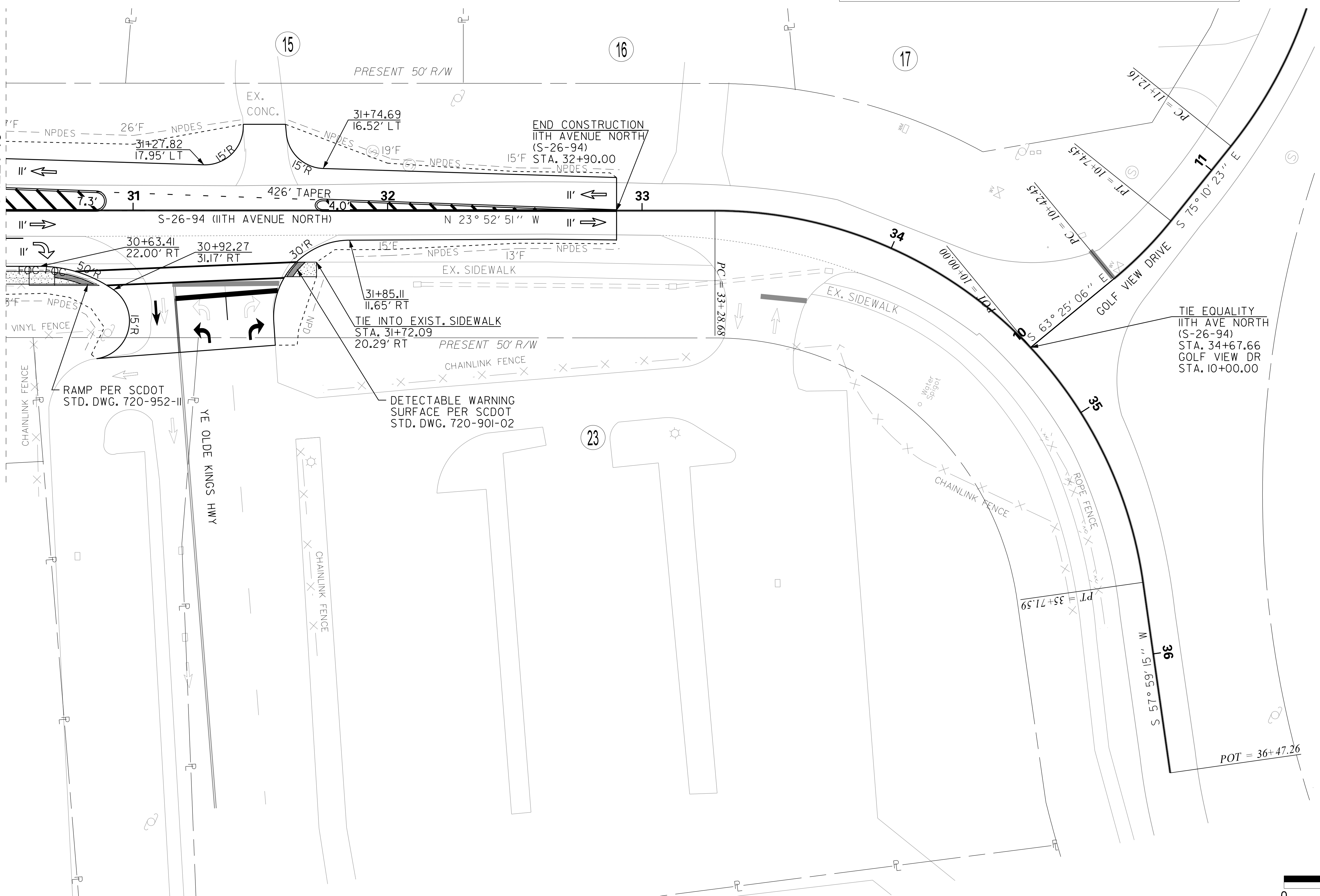
4			
3			
2			
1			
REV. NO.	BY	DATE	DESCRIPTION OF REVISION
TOPO.		DATE	PLAN SCALE 1" = 20'
DWG.		DATE	PROF SCALE 1" = _____ HORIZ
R/W		DATE	SCALE 1" = _____ VERT

CITY OF NORTH MYRTLE BEACH  
 11TH AVENUE NORTH  
 PLAN SHEET  
 RTE. 11TH AVE NORTH SHT. NO. 10

ALIGNMENT CONTROL CAN BE FOUND ON REFERENCE SHEET


COUNTY	ROUTE NO.	PROJECT ID	ROUTE NAME	SHEET NO.
HORRY	S-26-94	-	11TH AVENUE NORTH	11

MATCHLINE  
11TH AVENUE NORTH STA. 30+50  
SEE PLAN SHEET 10



User: esbakker  
\\US230-F01\shared\_projects\1710\active\17100629 - 11th Avenue\Design\DCN\Plan Sheets\17100629\_11.psh\_11.dgn  
2/24/2016

PLANS PREPARED BY:  
  
 Stantec Consulting  
 4969 Centre Pointe Drive, Suite 200  
 North Charleston, SC 29418  
 Tel. 843.740.7700  
 Fax. 843.740.7707  
 www.stantec.com



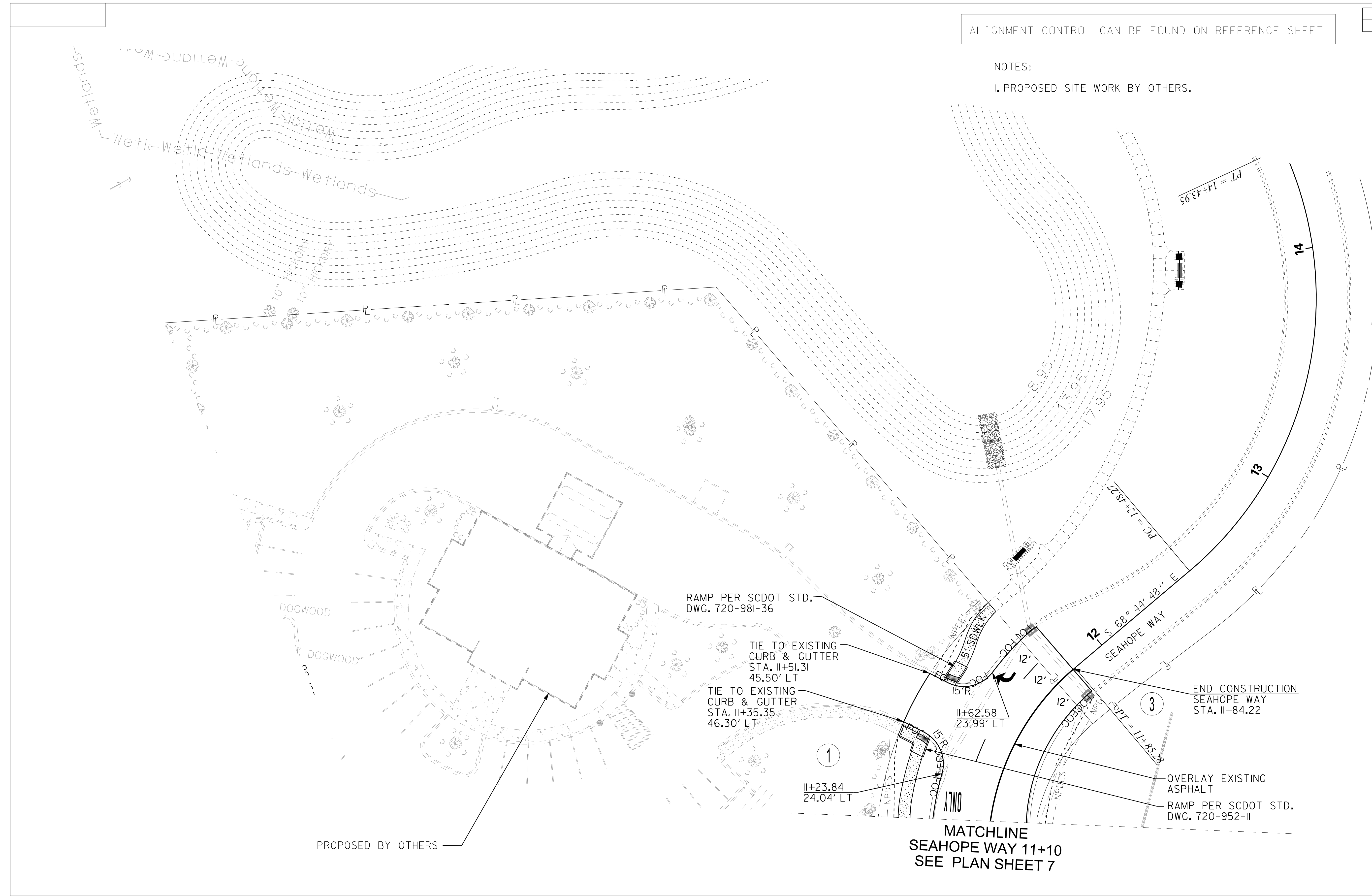
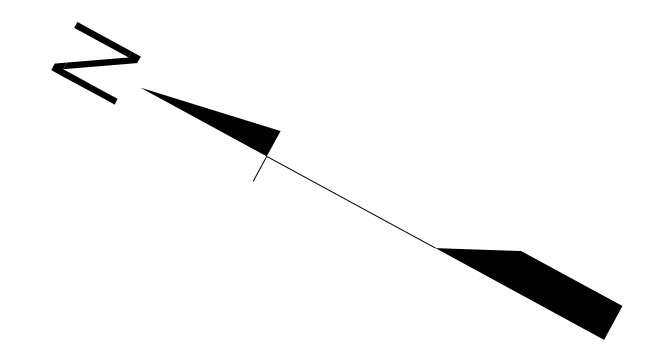
4			
3			
2			
1			
REV. NO.	BY	DATE	DESCRIPTION OF REVISION
TOPO.		DATE	PLAN SCALE 1" = 20'
DWG.		DATE	PROF SCALE 1" = _____ HORIZ
R/W		DATE	SCALE 1" = _____ VERT

CITY OF NORTH MYRTLE BEACH  
 11TH AVENUE NORTH  
 PLAN SHEET  
 RTE. IITH AVE NORTH SHT. NO. 11

COUNTY	ROUTE NO.	PROJECT ID	ROUTE NAME	SHEET NO.
HORRY	S-26-04	-	11TH AVENUE NORTH	12


ALIGNMENT CONTROL CAN BE FOUND ON REFERENCE SHEET

NOTES:  
I. PROPOSED SITE WORK BY OTHERS.



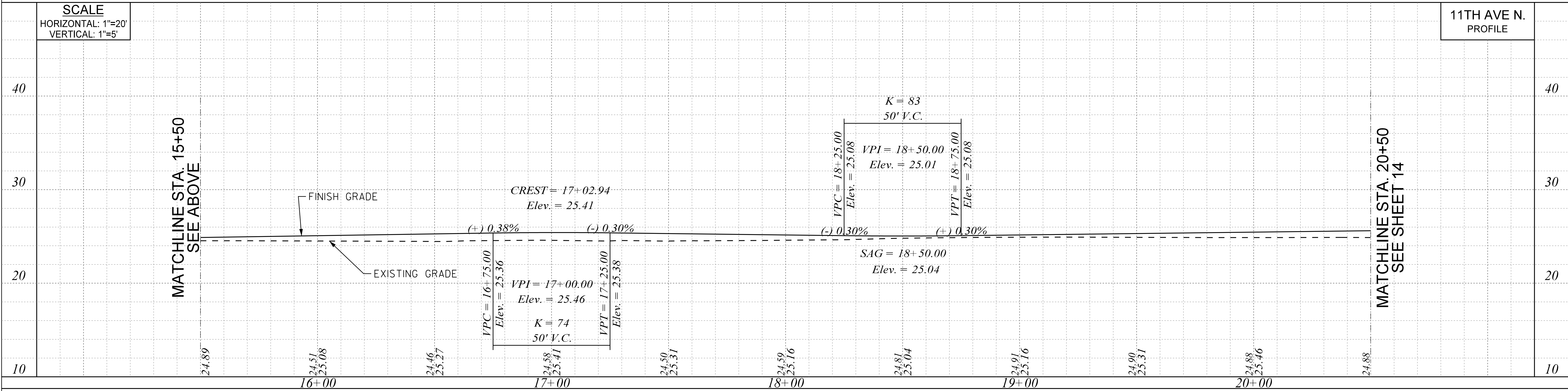
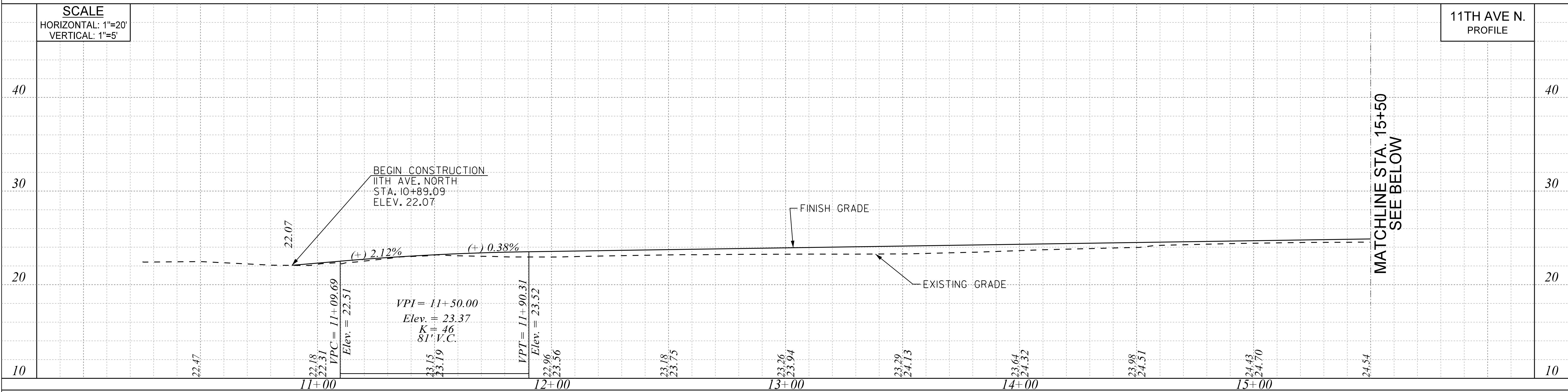
User: esbakker \\US230-F01\shared-projects\1710\active\17100629 - 11th Avenue\Design\DCN\Plan Sheets\17100629\_12\_psh\_12.dgn 2/24/2016

PLANS PREPARED BY:  
  
 Stantec Consulting  
 4969 Centre Pointe Drive, Suite 200  
 North Charleston, SC 29418  
 Tel. 843.740.7700  
 Fax. 843.740.7707  
 www.stantec.com




4			
3			
2			
1			
REV. NO.	BY	DATE	DESCRIPTION OF REVISION
TOPO.		DATE	PLAN SCALE 1" = 20'
DWG.		DATE	PROF SCALE 1" = _____ HORIZ
R/W		DATE	SCALE 1" = _____ VERT

CITY OF NORTH MYRTLE BEACH  
 11TH AVENUE NORTH  
 PLAN SHEET  
 RTE. 11TH AVE NORTH SHT. NO. 12



User: esbakker \\US230-F01\shared-projects\1710\active\17100629 - 11th Avenue\Design\DCN\Plan Sheets\17100629\_13.pro\_13.dgn 2/24/2016

PLANS PREPARED BY:  
**Stantec**  
Stantec Consulting  
4969 Centre Pointe Drive, Suite 200  
North Charleston, SC 29418  
Tel. 843.740.7700  
Fax. 843.740.7707  
www.stantec.com



4			
3			
2			
1			
REV. NO.	BY	DATE	DESCRIPTION OF REVISION
TOPO.		DATE	PLAN SCALE 1" =
DWG.		DATE	PROF SCALE 1" = 20' HORIZ
R/W		DATE	SCALE 1" = 5' VERT

CITY OF NORTH MYRTLE BEACH

**11TH AVENUE NORTH**

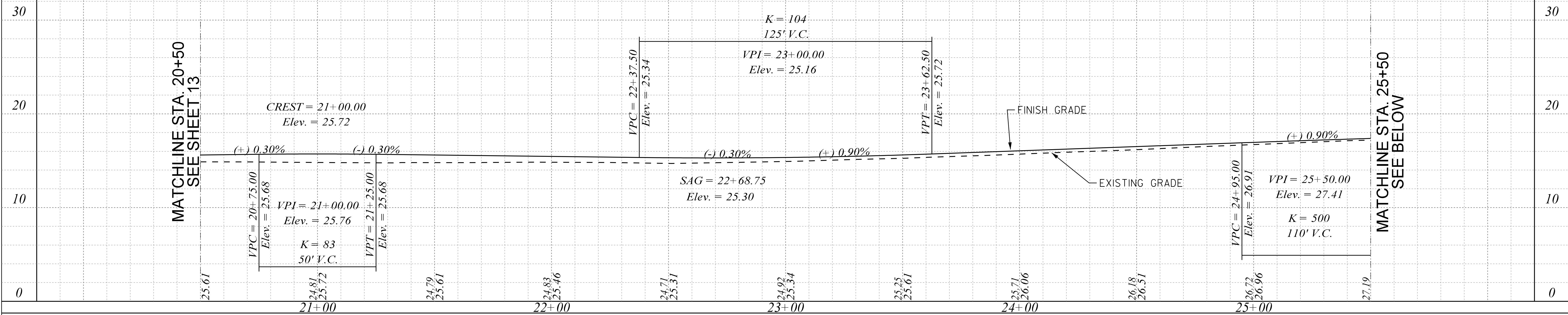
PROFILE SHEET

RTE. 11TH AVE NORTH SHT. NO. 13



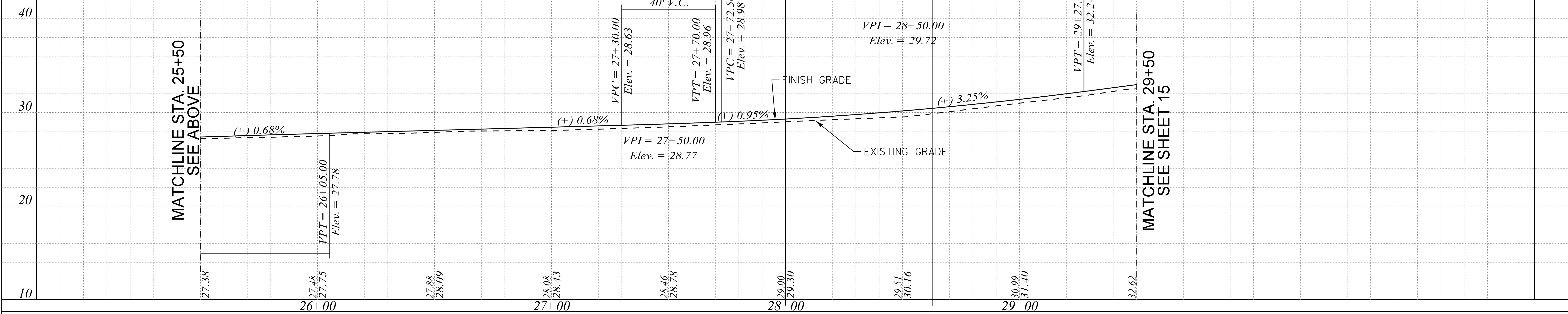
SCALE  
HORIZONTAL: 1"=20'  
VERTICAL: 1"=5'

11TH AVE N.  
PROFILE




SCALE  
HORIZONTAL: 1"=20'  
VERTICAL: 1"=5'

11TH AVE N.  
PROFILE



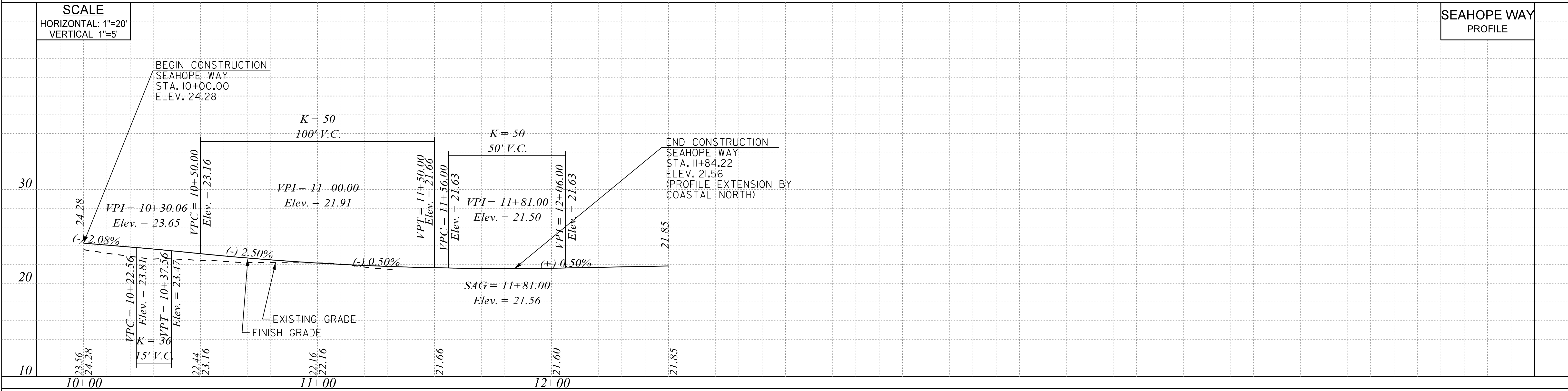
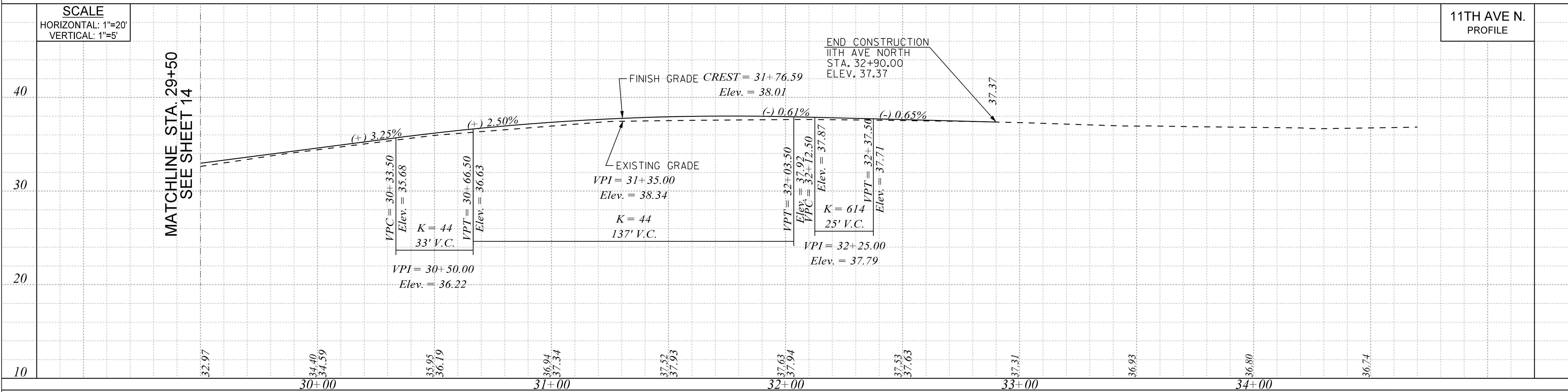
User: esbakker \\US230-F01\shared\_projects\1710\active\17100629 - 11th Avenue\Design\DCN\Plan Sheets\17100629\_14\_pro\_14.dgn 2/24/2016

PLANS PREPARED BY:  
**Stantec**  
Stantec Consulting  
4969 Centre Pointe Drive, Suite 200  
North Charleston, SC 29418  
Tel. 843.740.7700  
Fax. 843.740.7707  
www.stantec.com



4			
3			
2			
1			
REV. NO.	BY	DATE	DESCRIPTION OF REVISION
TOPO.		DATE	PLAN SCALE 1" =
DWG.		DATE	PROF SCALE 1" = 20' HORIZ
R/W		DATE	SCALE 1" = 5' VERT

CITY OF NORTH MYRTLE BEACH  
11TH AVENUE NORTH  
PROFILE SHEET  
RTE. 11TH AVE NORTH SHT. NO. 14



User: esbakker \\US230-F01\shared-projects\1710\active\17100629 - 11th Avenue\Design\DCN\Plan Sheets\17100629\_15.pro\_15.dgn 2/24/2016

PLANS PREPARED BY:  
**Stantec**  
 Stantec Consulting  
 4969 Centre Pointe Drive, Suite 200  
 North Charleston, SC 29418  
 Tel. 843.740.7700  
 Fax. 843.740.7707  
 www.stantec.com



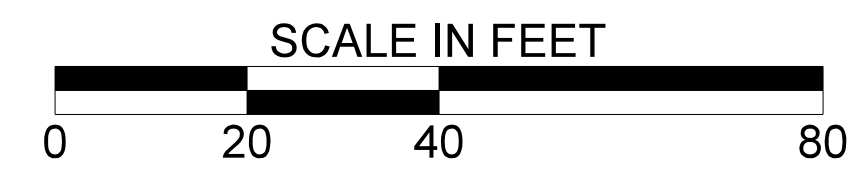
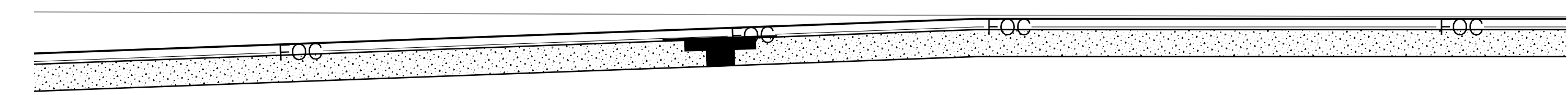
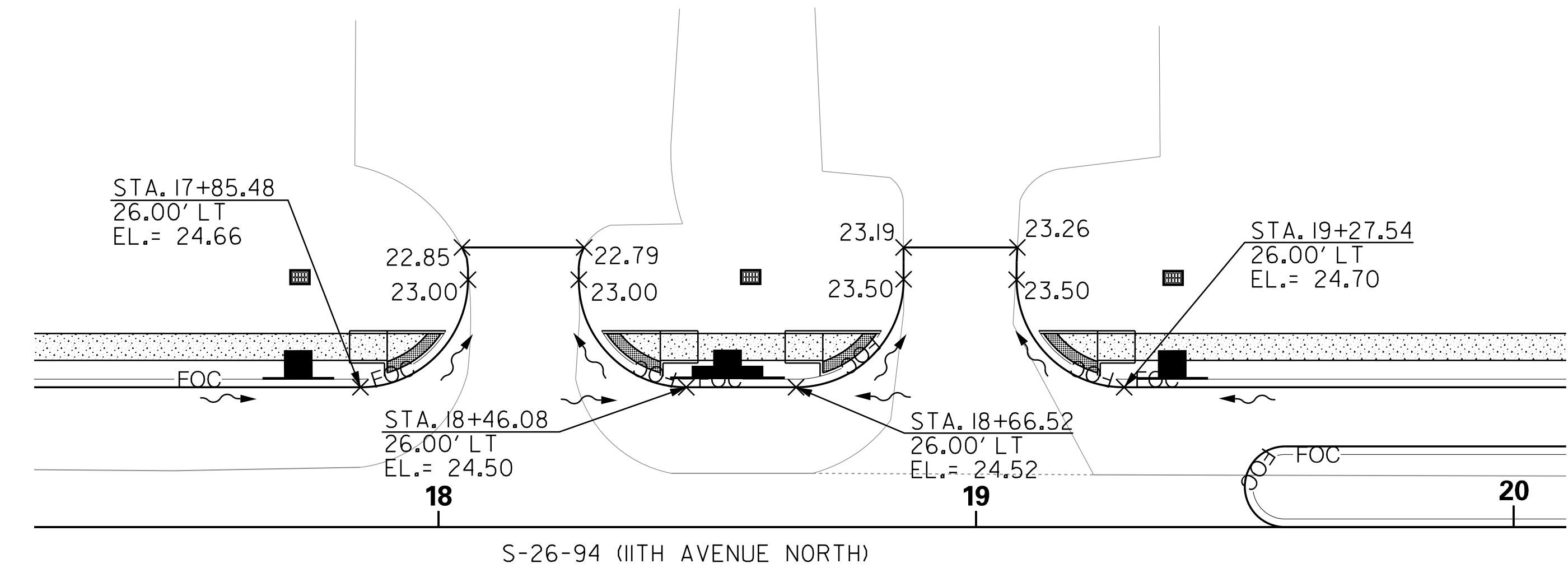
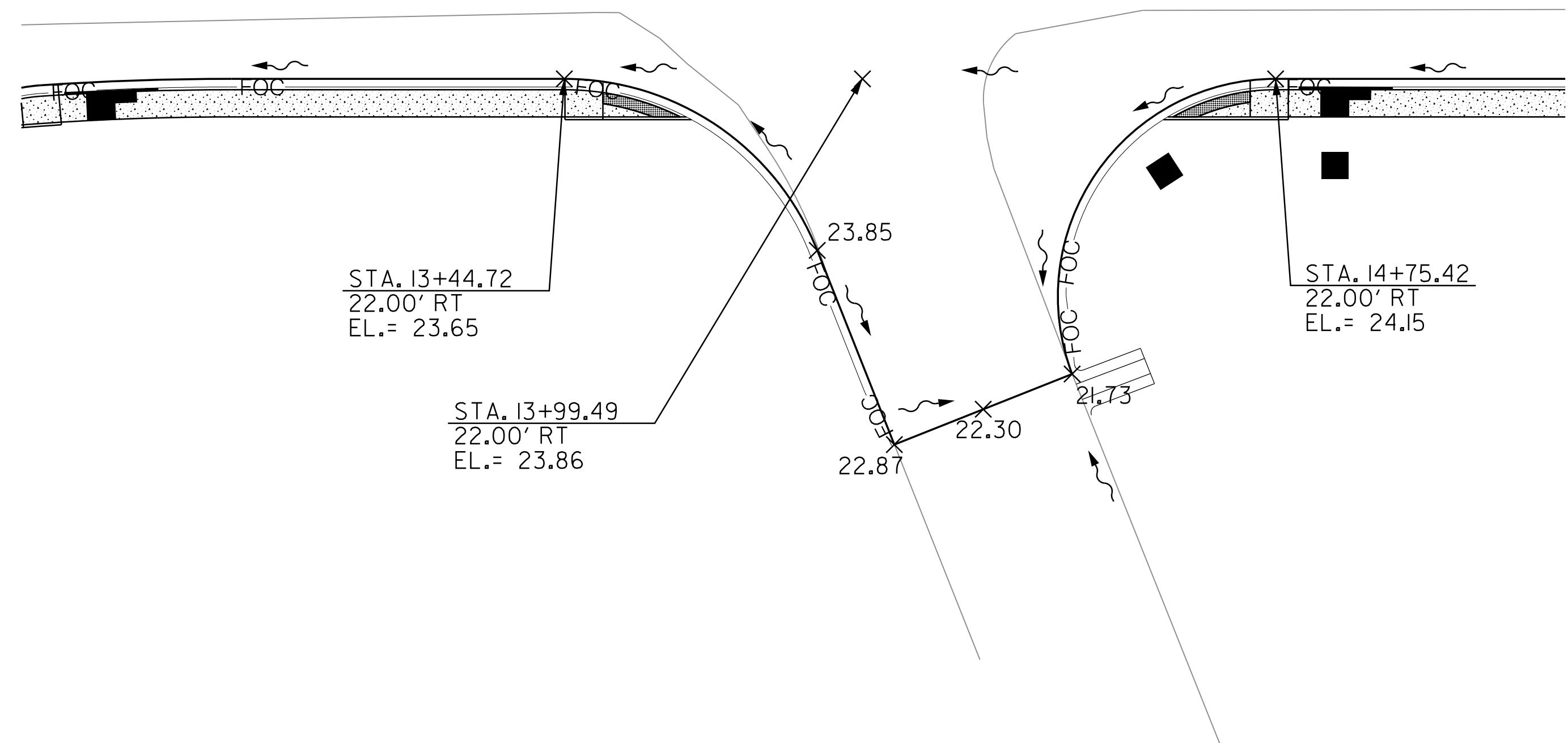
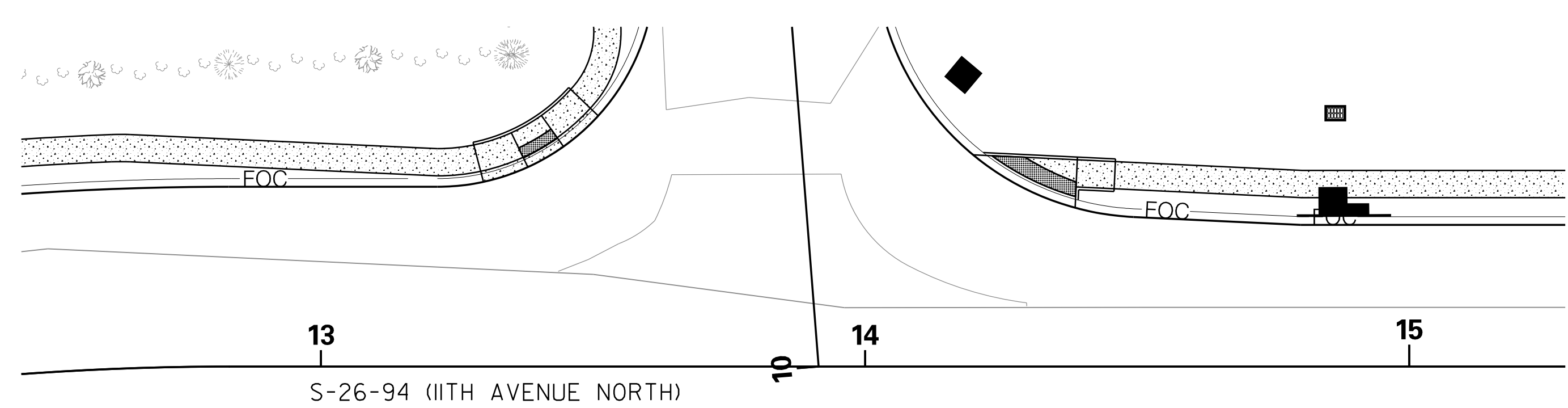
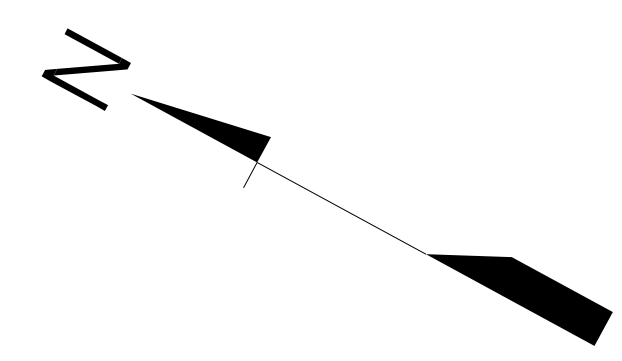
4			
3			
2			
1			
REV. NO.	BY	DATE	DESCRIPTION OF REVISION
TOPO.		DATE	PLAN SCALE 1" =
DWG.		DATE	PROF SCALE 1" = 20' HORIZ
R/W		DATE	SCALE 1" = 5' VERT

CITY OF NORTH MYRTLE BEACH

**11TH AVENUE NORTH**


PROFILE SHEET

RTE. 11TH AVE NORTH SHT. NO. 15



NOTES:  
 1. ALL SPOT ELEVATIONS ARE FOR PROPOSED PAVEMENT SURFACE UNLESS INDICATED OTHERWISE.

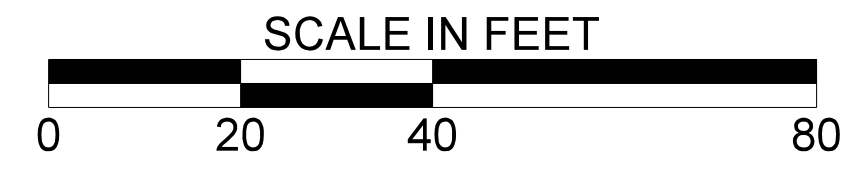
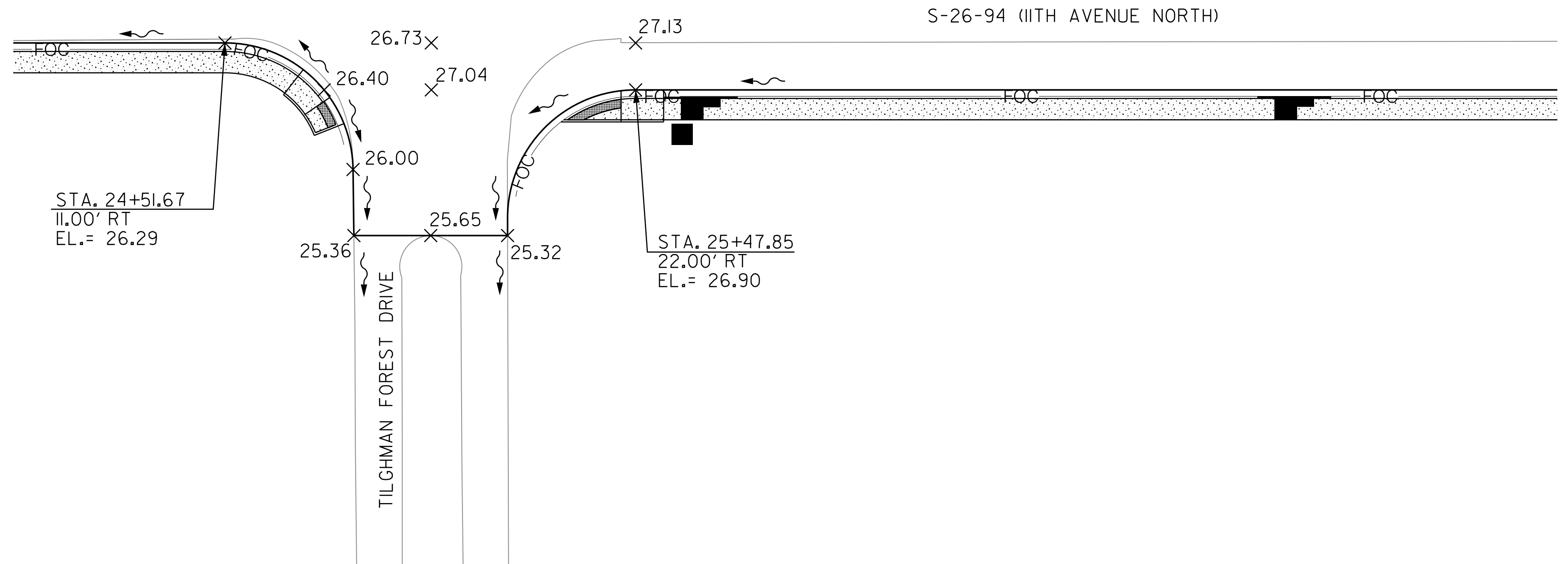
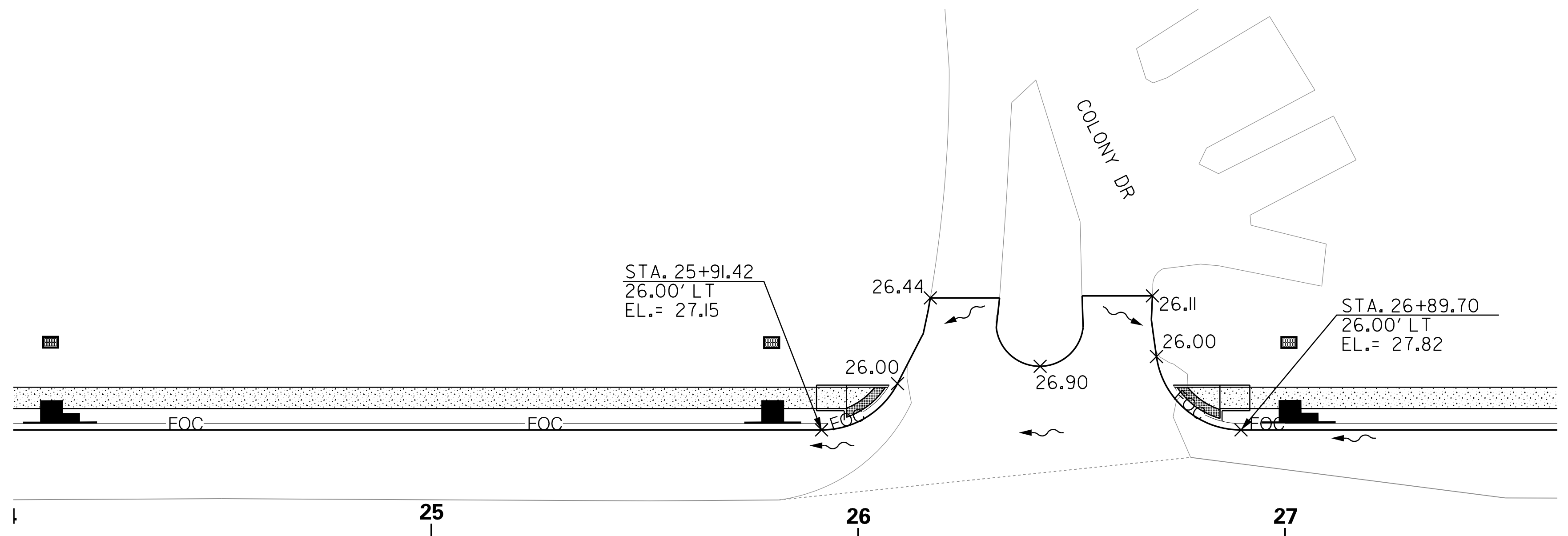
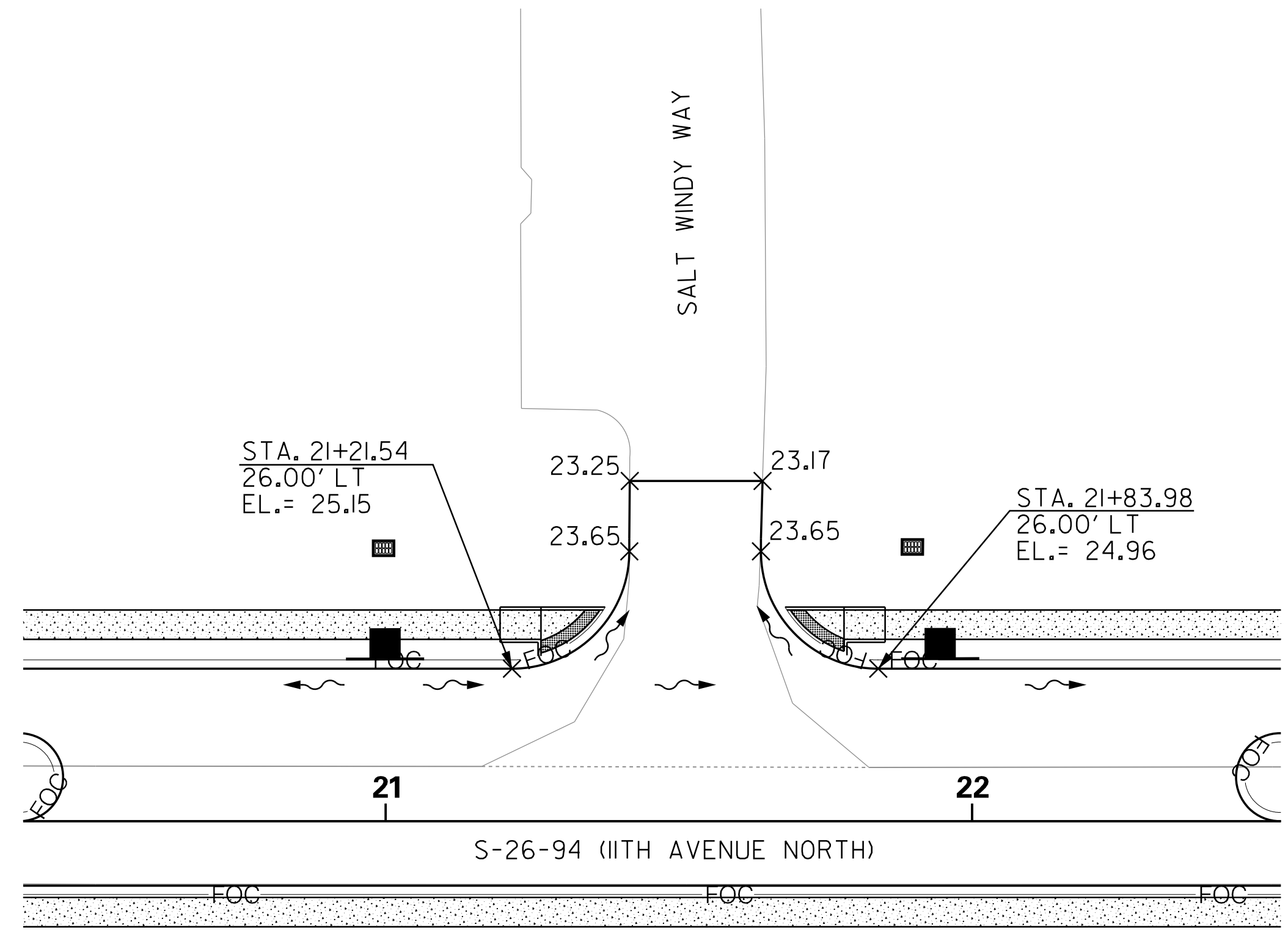
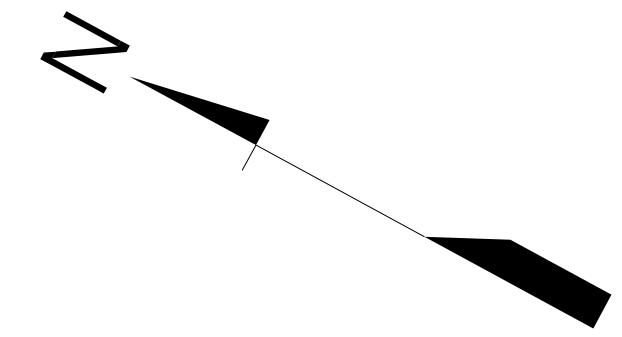
PLANS PREPARED BY:  
**Stantec**  
 Stantec Consulting  
 4969 Centre Pointe Drive, Suite 200  
 North Charleston, SC 29418  
 Tel. 843.740.7700  
 Fax. 843.740.7707  
 www.stantec.com



4				
3				
2				
1				
REV. NO.	BY	DATE	DESCRIPTION OF REVISION	
TOPO.		DATE	PLAN SCALE 1" = 20'	
DWG.		DATE	PROF SCALE 1" = _____	HORIZ
R/W		DATE	SCALE 1" = _____	VERT


CITY OF NORTH MYRTLE BEACH  
 11TH AVENUE NORTH  
 INTERSECTION GRADING  
 RTE. 11TH AVE NORTH SHT. NO. 16

User: esbakker \\US230-F01\shared\_projects\1710\active\17100629 - 11th Avenue\Design\DN\Plan Sheets\17100629\_16\_int\_grading.dgn 2/24/2016



**NOTES:**  
 1. ALL SPOT ELEVATIONS ARE FOR PROPOSED PAVEMENT SURFACE UNLESS INDICATED OTHERWISE.

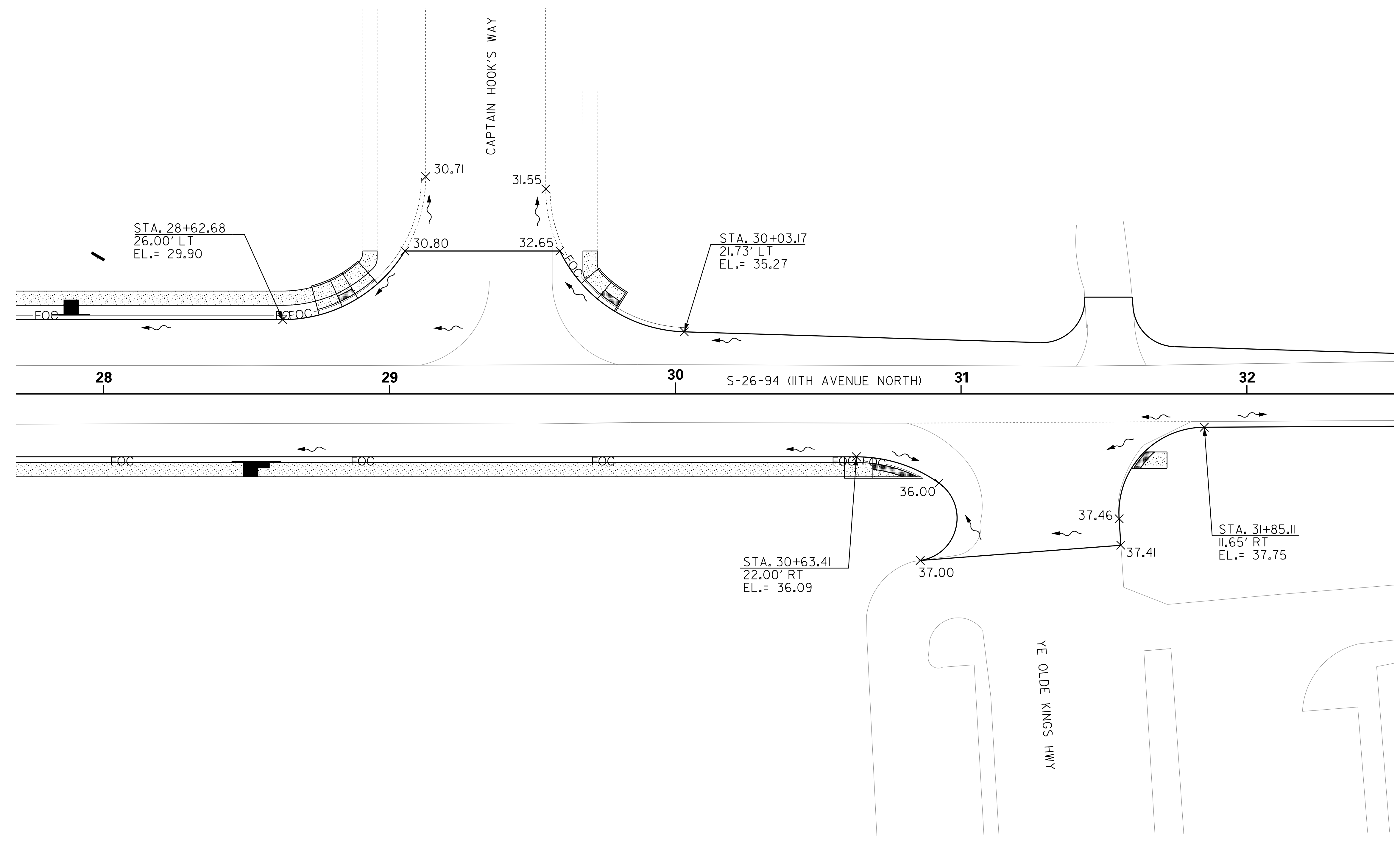
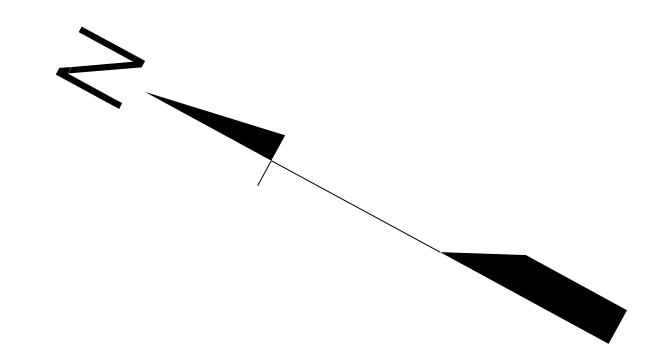
PLANS PREPARED BY:  
**Stantec**  
 Stantec Consulting  
 4969 Centre Pointe Drive, Suite 200  
 North Charleston, SC 29418  
 Tel. 843.740.7700  
 Fax. 843.740.7707  
 www.stantec.com



4			
3			
2			
1			
REV. NO.	BY	DATE	DESCRIPTION OF REVISION
TOPO.		DATE	PLAN SCALE 1" = 20'
DWG.		DATE	PROF SCALE 1" = _____ HORIZ
R/W		DATE	SCALE 1" = _____ VERT


CITY OF NORTH MYRTLE BEACH  
**11TH AVENUE NORTH**  
 INTERSECTION GRADING  
 RTE. 11TH AVE NORTH SHT. NO. 17

User: esbakker \\US2330-F01\shared-projects\1710\active\17100629 - 11th Avenue\Design\DCN\Plan Sheets\17100629\_17\_int\_grading.dgn 2/24/2016



**NOTES:**  
 1. ALL SPOT ELEVATIONS ARE FOR PROPOSED PAVEMENT SURFACE UNLESS INDICATED OTHERWISE.

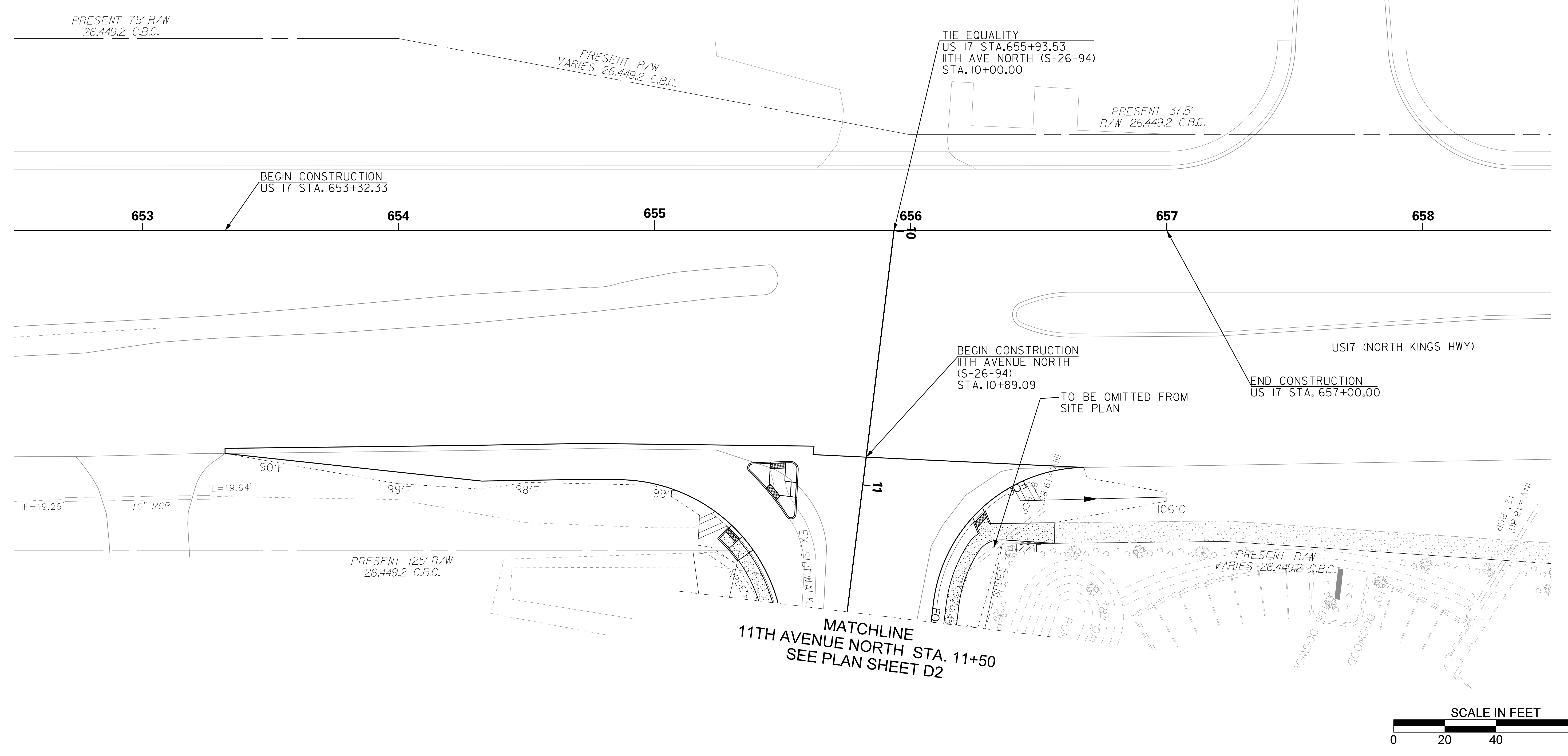
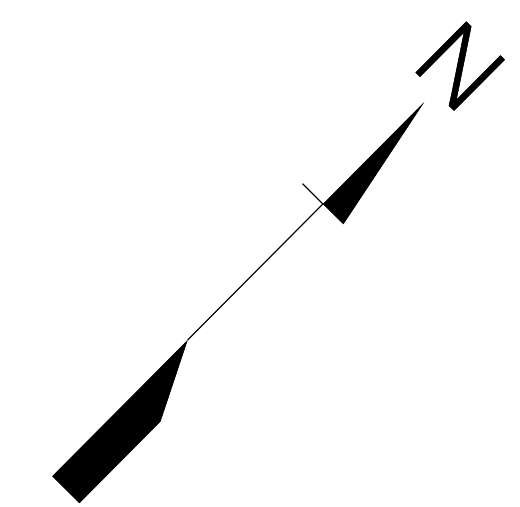
PLANS PREPARED BY:  
**Stantec**  
 Stantec Consulting  
 4969 Centre Pointe Drive, Suite 200  
 North Charleston, SC 29418  
 Tel. 843.740.7700  
 Fax. 843.740.7707  
 www.stantec.com



4				
3				
2				
1				
REV. NO.	BY	DATE	DESCRIPTION OF REVISION	
TOPO.		DATE	PLAN SCALE 1" = 20'	
DWG.		DATE	PROF SCALE 1" =	HORIZ
R/W		DATE	SCALE 1" =	VERT


CITY OF NORTH MYRTLE BEACH  
 11TH AVENUE NORTH  
 INTERSECTION GRADING  
 RTE. 11TH AVE NORTH SHT. NO. 18

User: esbakker \\US230-F01\shared\_projects\1710\active\17100629 - 11th Avenue\Design\DCN\Plan Sheets\17100629\_18\_int\_grading.dgn 2/24/2016



User: esbakker \\US230-F01\shared\_projects\1710\active\17100629 - 11th Avenue\Design\GN\Plan Sheets\17100629\_19\_psh\_D1.dgn 2/24/2016

PLANS PREPARED BY:  
  
 Stantec Consulting  
 4969 Centre Pointe Drive, Suite 200  
 North Charleston, SC 29418  
 Tel. 843.740.7700  
 Fax. 843.740.7707  
 www.stantec.com



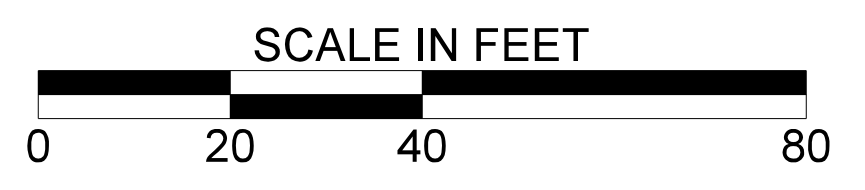
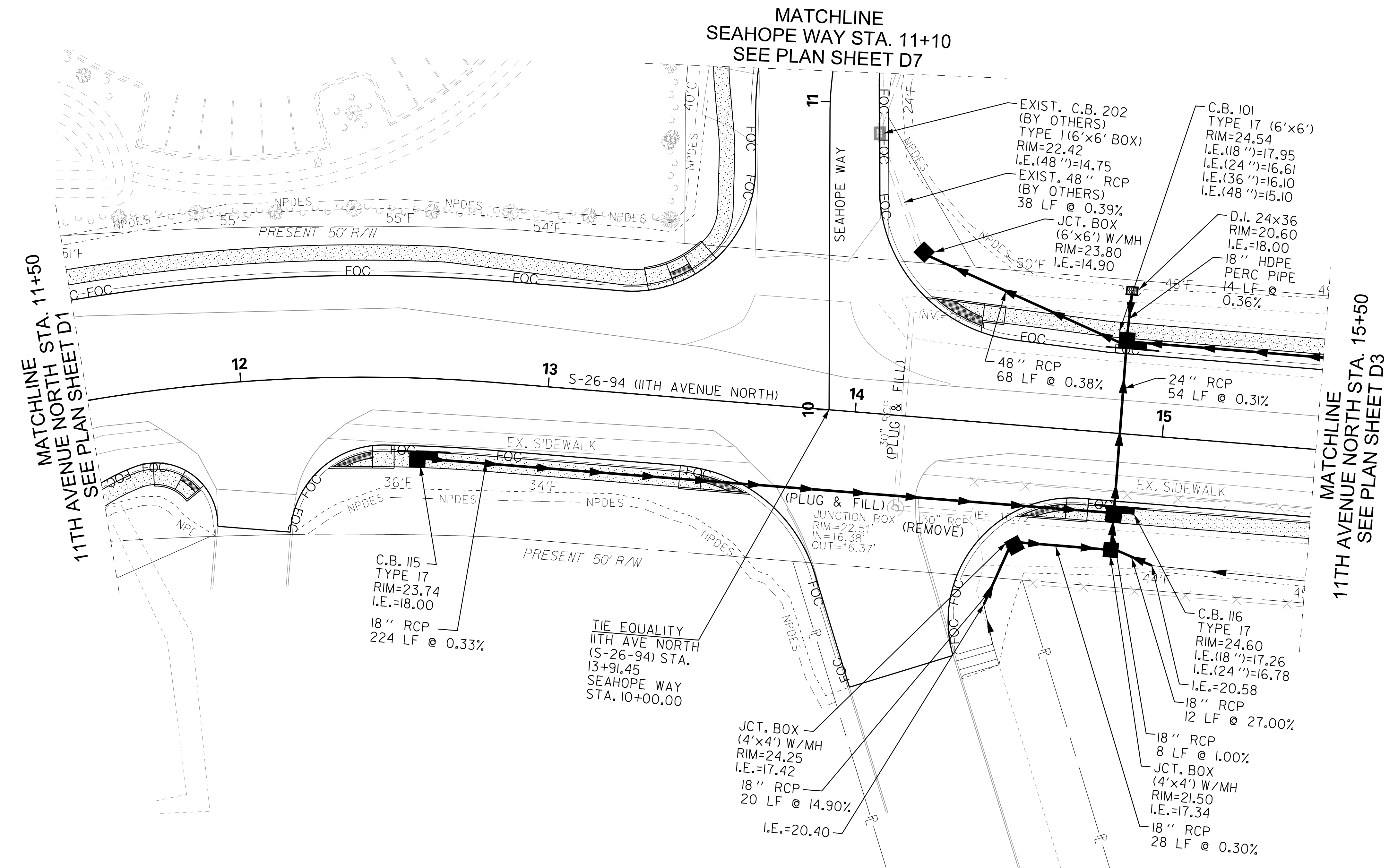
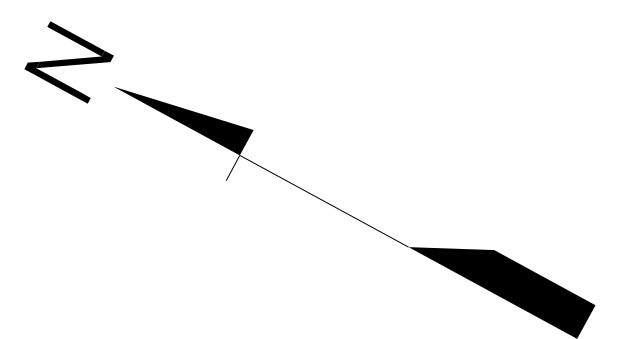
4				
3				
2				
1				
REV. NO.	BY	DATE	DESCRIPTION OF REVISION	
TOPO.		DATE	PLAN SCALE 1" =	20'
DWG.		DATE	PROF SCALE 1" =	HORIZ
R/W		DATE	SCALE 1" =	VERT

CITY OF NORTH MYRTLE BEACH

11TH AVENUE NORTH


DRAINAGE PLAN SHEET

RTE. 11TH AVE NORTH SHT. NO. D1



User: esbakker \\US230-F01\shared\_projects\1710\active\17100629 - 11th Avenue\Design\DCN\Plan Sheets\17100629\_20\_psh\_D2.dgn 2/24/2016

PLANS PREPARED BY:  
**Stantec**  
 Stantec Consulting  
 4969 Centre Pointe Drive, Suite 200  
 North Charleston, SC 29418  
 Tel. 843.740.7700  
 Fax. 843.740.7707  
 www.stantec.com



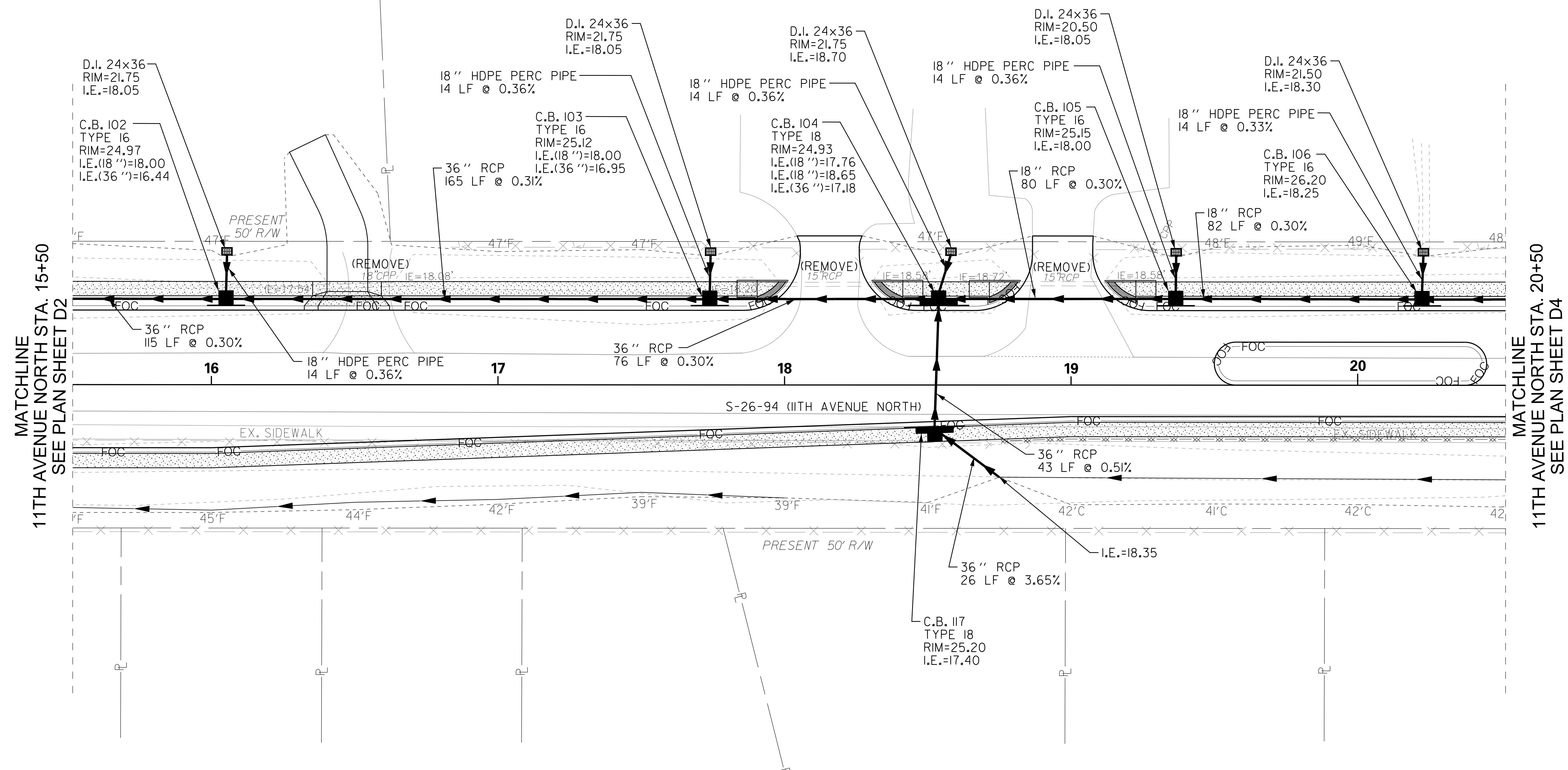
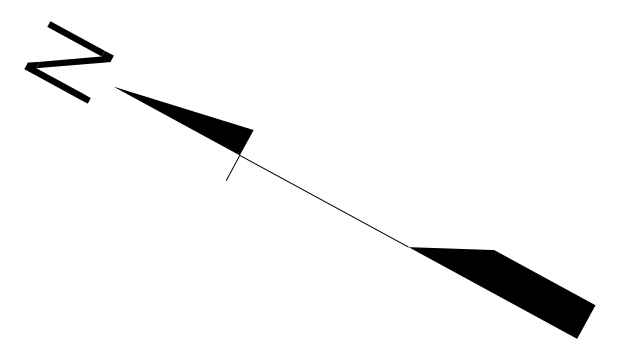
4			
3			
2			
1			
REV. NO.	BY	DATE	DESCRIPTION OF REVISION
TOPO.		DATE	PLAN SCALE 1" = 20'
DWG.		DATE	PROF SCALE 1" = _____ HORIZ
R/W		DATE	SCALE 1" = _____ VERT

CITY OF NORTH MYRTLE BEACH

**11TH AVENUE NORTH**

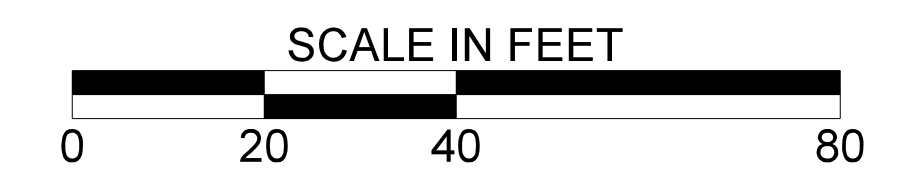
DRAINAGE PLAN SHEET

RTE. 11TH AVE NORTH SHT. NO. D2




MATCHLINE  
11TH AVENUE NORTH STA. 15+50  
SEE PLAN SHEET D2

MATCHLINE  
11TH AVENUE NORTH STA. 20+50  
SEE PLAN SHEET D4



User: esbakker  
\\US230-F01\shared\_projects\1710\active\17100629 - 11th Avenue\Design\DCN\Plan Sheets\17100629\_21.psh\_D3.dgn  
2/24/2016

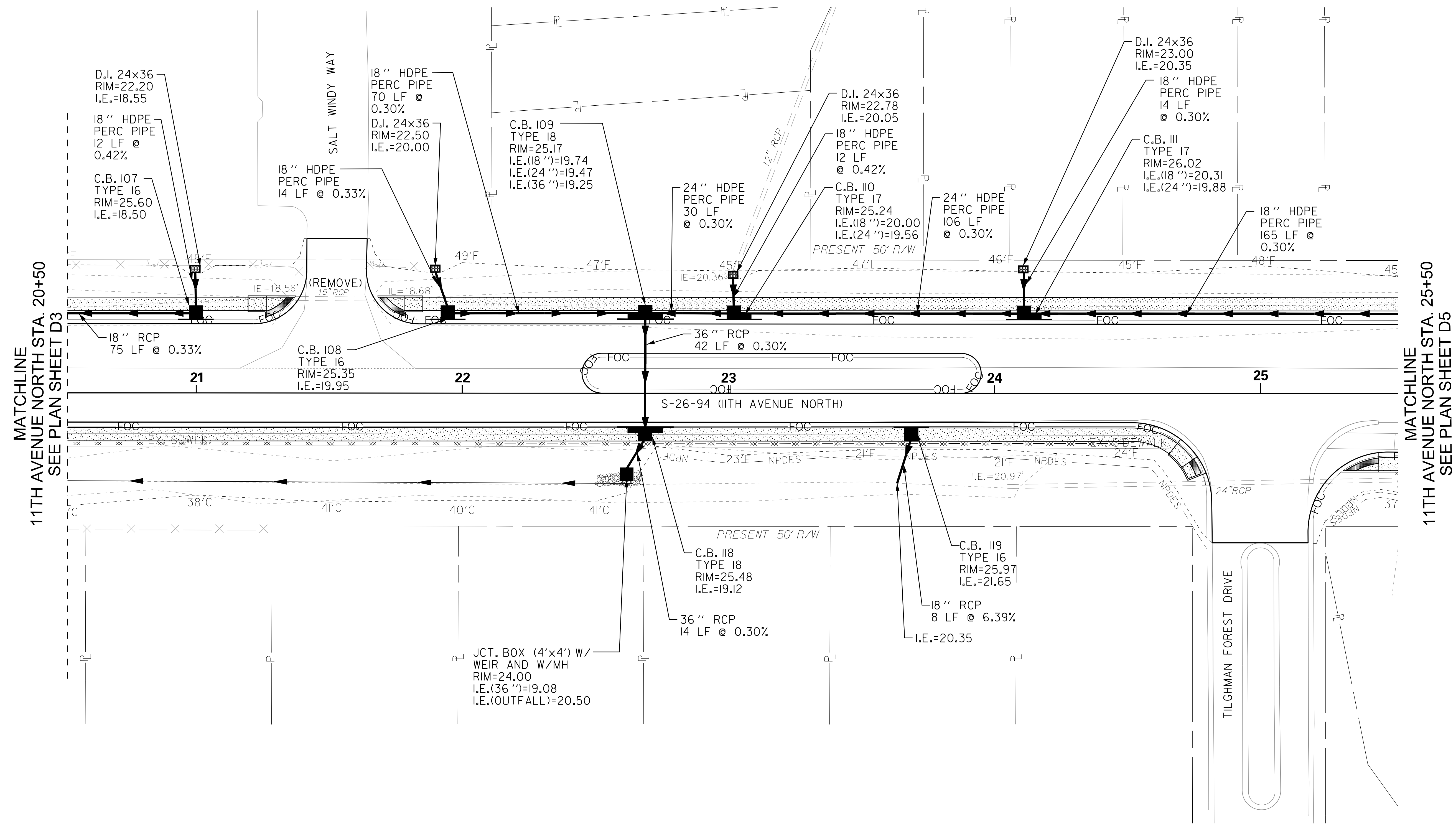
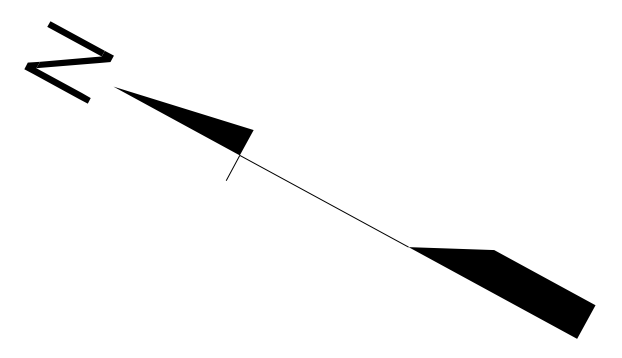
PLANS PREPARED BY:  
  
 Stantec Consulting  
 4969 Centre Pointe Drive, Suite 200  
 North Charleston, SC 29418  
 Tel. 843.740.7700  
 Fax. 843.740.7707  
 www.stantec.com



4			
3			
2			
1			
REV. NO.	BY	DATE	DESCRIPTION OF REVISION
TOPO.		DATE	PLAN SCALE 1" = 20'
DWG.		DATE	PROF SCALE 1" = _____ HORIZ
R/W		DATE	SCALE 1" = _____ VERT

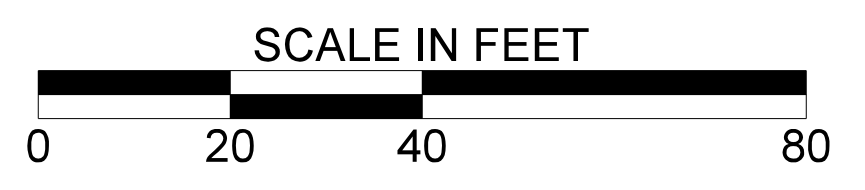
CITY OF NORTH MYRTLE BEACH  
 11TH AVENUE NORTH  
 DRAINAGE PLAN SHEET  
 RTE. 11TH AVE NORTH SHT. NO. D3






MATCHLINE  
11TH AVENUE NORTH STA. 20+50  
SEE PLAN SHEET D3

MATCHLINE  
11TH AVENUE NORTH STA. 25+50  
SEE PLAN SHEET D5



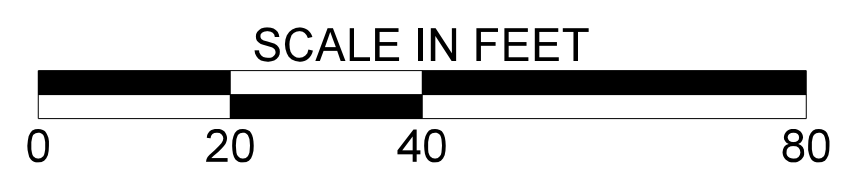
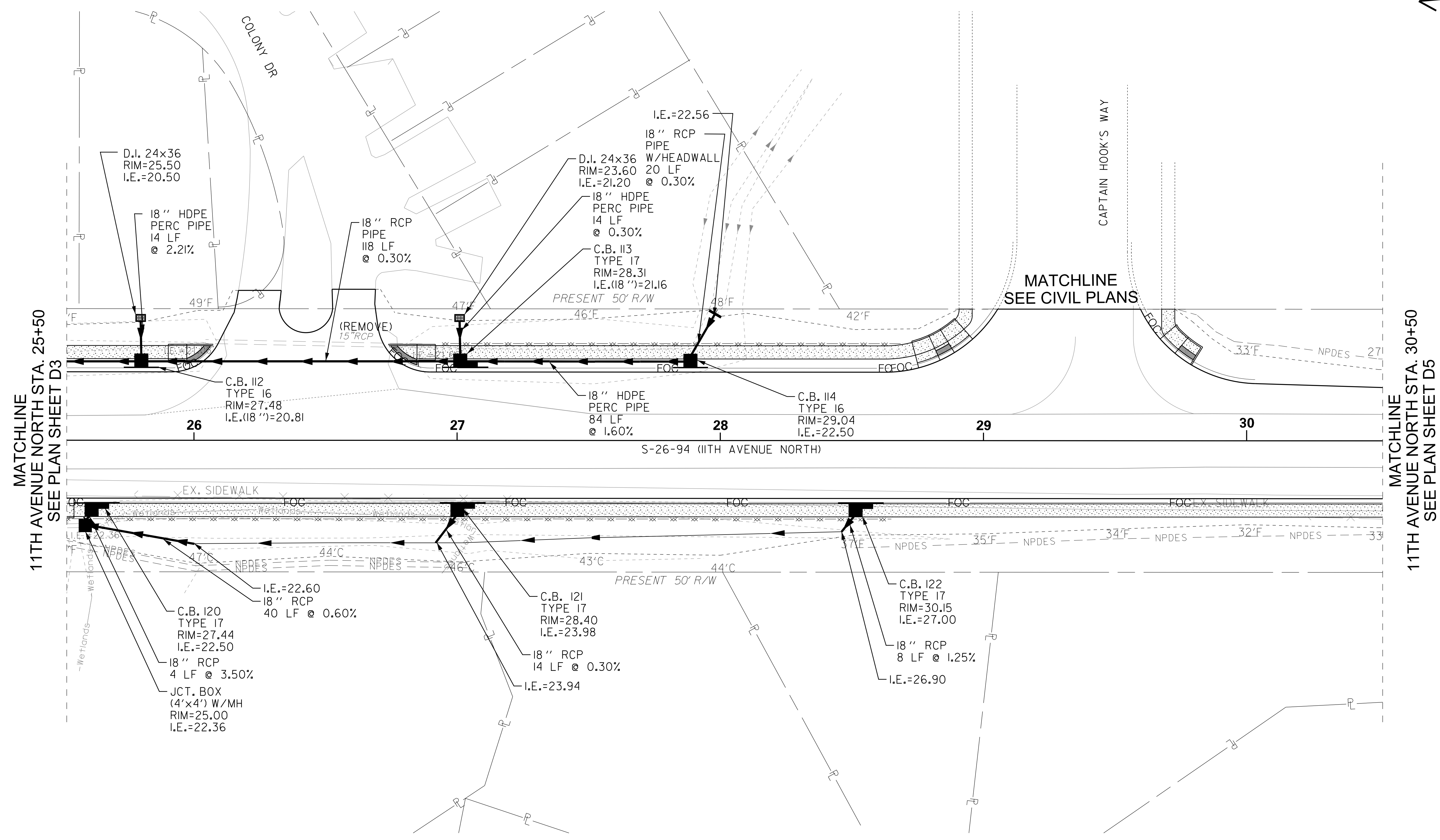
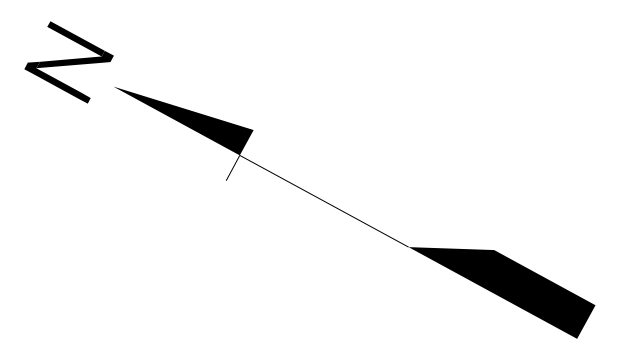
User: esbakker  
\\US230-F01\shared-projects\1710\active\17100629 - 11th Avenue\Design\DCN\Plan Sheets\17100629\_22\_psh\_D4.dgn  
2/24/2016

PLANS PREPARED BY:  
  
 Stantec Consulting  
 4969 Centre Pointe Drive, Suite 200  
 North Charleston, SC 29418  
 Tel. 843.740.7700  
 Fax. 843.740.7707  
 www.stantec.com





4			
3			
2			
1			
REV. NO.	BY	DATE	DESCRIPTION OF REVISION
TOPO.		DATE	PLAN SCALE 1" = 20'
DWG.		DATE	PROF SCALE 1" = _____ HORIZ
R/W		DATE	SCALE 1" = _____ VERT

CITY OF NORTH MYRTLE BEACH  
 11TH AVENUE NORTH  
 DRAINAGE PLAN SHEET  
 RTE. 11TH AVE NORTH SHT. NO. D4



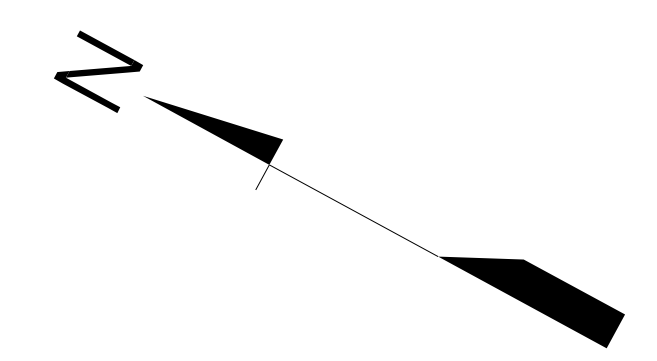
User: esbakker \\US230-F01\shared\_projects\1710\active\17100629 - 11th Avenue\Design\GN\Plan Sheets\17100629\_z3\_psh\_D5.dgn 2/24/2016

PLANS PREPARED BY:  
**Stantec**  
 Stantec Consulting  
 4969 Centre Pointe Drive, Suite 200  
 North Charleston, SC 29418  
 Tel. 843.740.7700  
 Fax. 843.740.7707  
 www.stantec.com

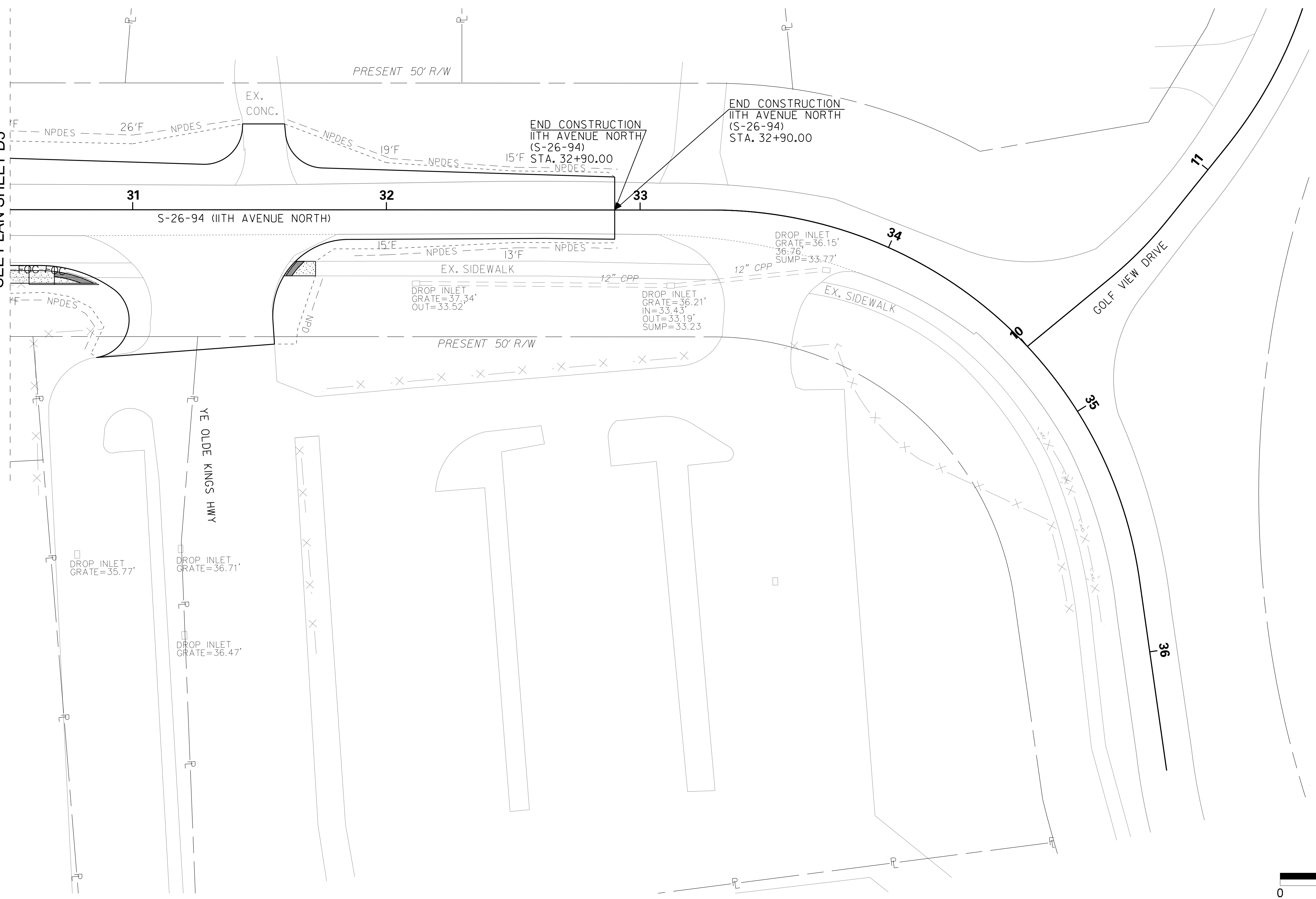


4			
3			
2			
1			
REV. NO.	BY	DATE	DESCRIPTION OF REVISION
TOPO.		DATE	PLAN SCALE 1" = 20'
DWG.		DATE	PROF SCALE 1" = _____ HORIZ
R/W		DATE	SCALE 1" = _____ VERT

CITY OF NORTH MYRTLE BEACH  
 11TH AVENUE NORTH  
 DRAINAGE PLAN SHEET  
 RTE. 11TH AVE NORTH SHT. NO. D5




MATCHLINE  
11TH AVENUE NORTH STA. 30+50  
SEE PLAN SHEET D5



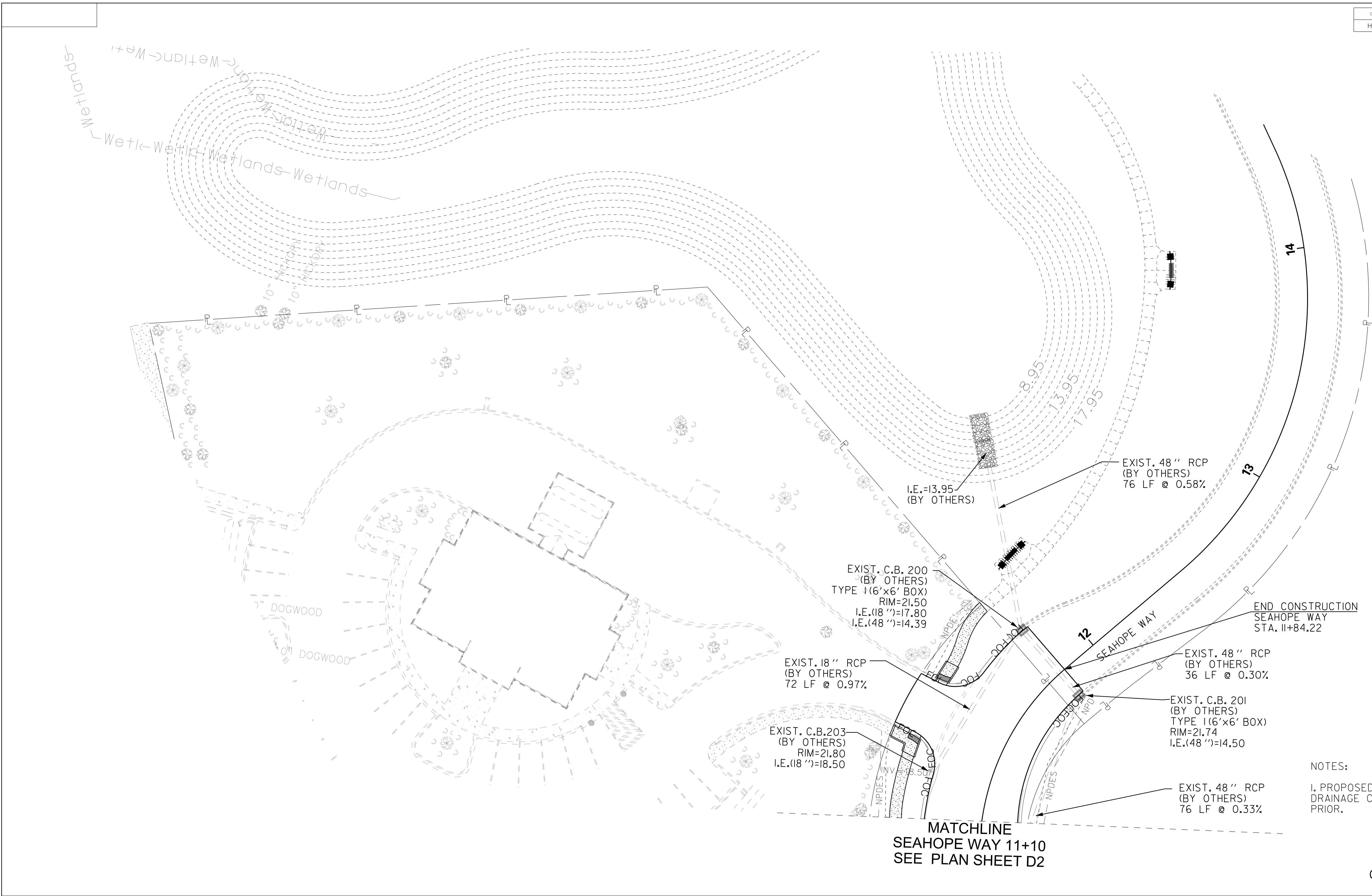
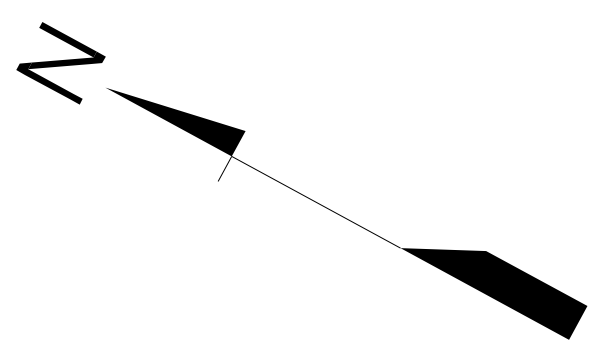
User: esbakker  
\\US230-F01\shared\_projects\1710\active\17100629 - 11th Avenue\Design\DCN\Plan Sheets\17100629\_z4\_psh\_D6.dgn  
2/24/2016

PLANS PREPARED BY:  
  
 Stantec Consulting  
 4969 Centre Pointe Drive, Suite 200  
 North Charleston, SC 29418  
 Tel. 843.740.7700  
 Fax. 843.740.7707  
 www.stantec.com



4			
3			
2			
1			
REV. NO.	BY	DATE	DESCRIPTION OF REVISION
TOPO.		DATE	PLAN SCALE 1" = 20'
DWG.		DATE	PROF SCALE 1" = _____ HORIZ
R/W		DATE	SCALE 1" = _____ VERT

CITY OF NORTH MYRTLE BEACH  
 11TH AVENUE NORTH  
 DRAINAGE PLAN SHEET  
 RTE. 11TH AVE NORTH | SHT. NO. D6



I.E.=13.95 (BY OTHERS)

EXIST. 48" RCP (BY OTHERS) 76 LF @ 0.58%

EXIST. C.B. 200 (BY OTHERS) TYPE 1(6'x6' BOX) RIM=21.50 I.E.(18")=17.80 I.E.(48")=14.39

EXIST. 18" RCP (BY OTHERS) 72 LF @ 0.97%

EXIST. C.B. 203 (BY OTHERS) RIM=21.80 I.E.(18")=18.50

EXIST. 48" RCP (BY OTHERS) 36 LF @ 0.30%

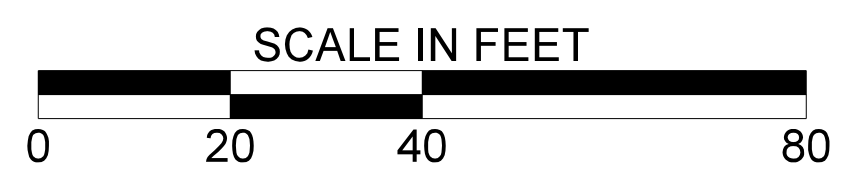
EXIST. C.B. 201 (BY OTHERS) TYPE 1(6'x6' BOX) RIM=21.74 I.E.(48")=14.50

EXIST. 48" RCP (BY OTHERS) 76 LF @ 0.33%

END CONSTRUCTION SEAHOPE WAY STA. 11+84.22


NOTES:  
 1. PROPOSED SITE WORK BY OTHERS. EXISTING DRAINAGE CONNECTING TO POND WAS INSTALLED PRIOR.

MATCHLINE  
 SEAHOPE WAY 11+10  
 SEE PLAN SHEET D2



User: esbakker \\US230-F01\shared-projects\1710\active\17100629 - 11th Avenue\Design\DCN\Plan Sheets\17100629\_z5\_psh\_D7.dgn 2/24/2016

PLANS PREPARED BY:  
**Stantec**  
 Stantec Consulting  
 4969 Centre Pointe Drive, Suite 200  
 North Charleston, SC 29418  
 Tel. 843.740.7700  
 Fax. 843.740.7707  
 www.stantec.com



4			
3			
2			
1			
REV. NO.	BY	DATE	DESCRIPTION OF REVISION
TOPO.			PLAN SCALE 1" = 20'
DWG.			PROF SCALE 1" = _____ HORIZ
R/W			SCALE 1" = _____ VERT

CITY OF NORTH MYRTLE BEACH

**11TH AVENUE NORTH**

DRAINAGE PLAN SHEET

RT. 11TH AVE NORTH SHT. NO. D7

COUNTY	ROUTE NO.	PROJECT ID	ROUTE NAME	SHEET NO.
HORRY	S-26-94	-	11TH AVENUE NORTH	TC1

**CONSTRUCTION SEQUENCE (STAGE 1 OF 3)**

1. INSTALL PERMANENT CONSTRUCTION SIGNS.
2. INSTALL PORTABLE PLASTIC DRUMS.
3. MAINTAIN TRAFFIC IN EXISTING LANES.
4. CONSTRUCT FULL DEPTH PATCHING AND LEVELING AS SPECIFIED ON I1TH AVE. NORTH. MAINTAIN MINIMUM ONE LANE OF TRAFFIC OPEN, USING FLAGMAN.
5. CONSTRUCT CROSSHATCHED PORTION OF NEW ASPHALT PAVEMENT AS SHOWN (EXCEPT FOR FINAL SURFACE COURSE).

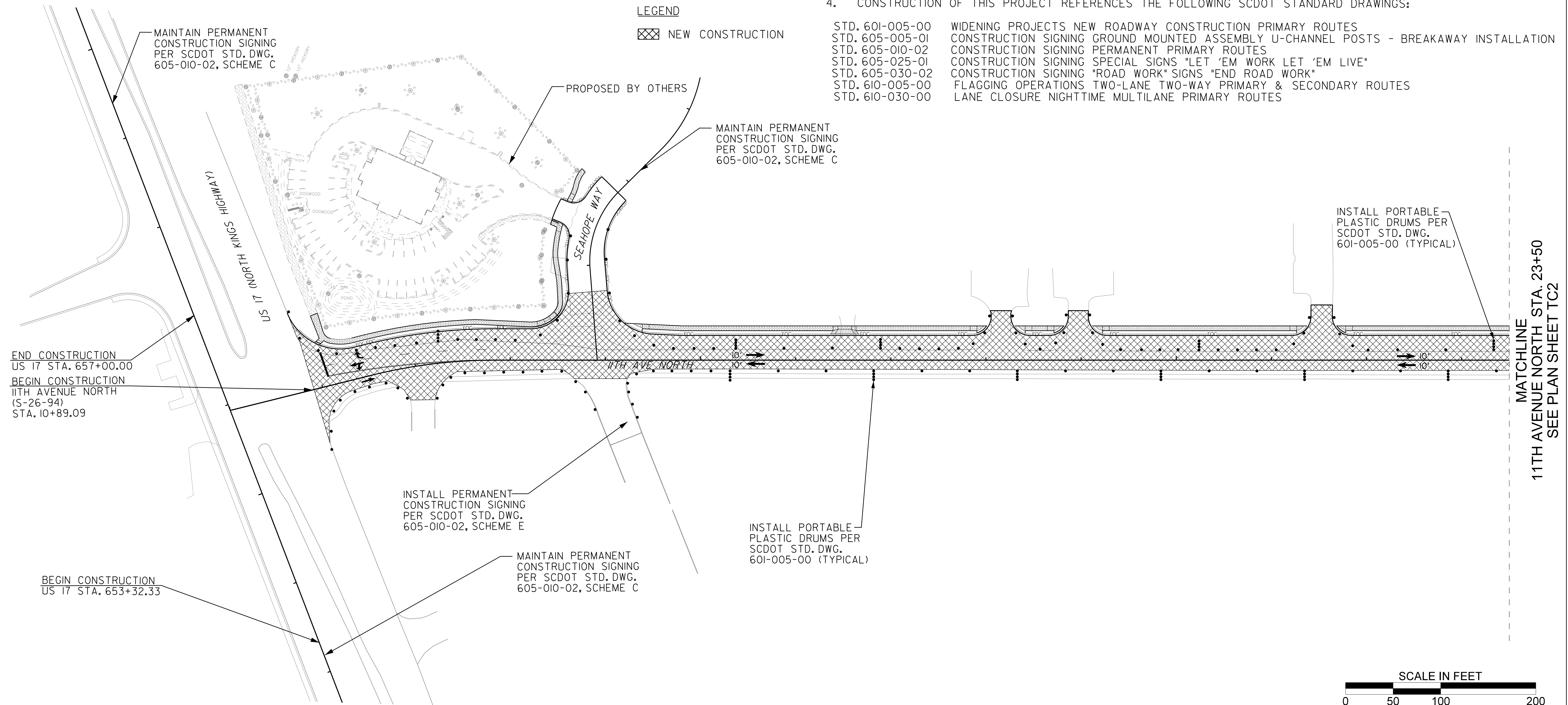
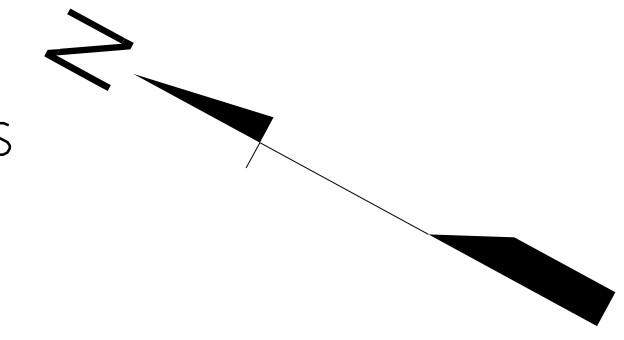
**CONSTRUCTION NOTES**

1. PORTABLE PLASTIC DRUMS INSTALLED ADJACENT TO INTERSECTIONS SHALL BE INSTALLED IN ACCORDANCE WITH SCDOT STANDARD DRAWING NUMBER 601-005-00, AND AS DIRECTED BY THE PLANS.
2. FLAGGING OPERATIONS SHALL CONFORM TO THE MANUAL ON UNIFORM TRAFFIC CONTROL DEVICES, 2009 EDITION (MUTCD) PART VI- TEMPORARY TRAFFIC CONTROL.
3. ALL TEMPORARY STRIPING SHALL BE FAST DRYING PAINT.
4. CONSTRUCTION OF THIS PROJECT REFERENCES THE FOLLOWING SCDOT STANDARD DRAWINGS:

STD. 601-005-00	WIDENING PROJECTS NEW ROADWAY CONSTRUCTION PRIMARY ROUTES
STD. 605-005-01	CONSTRUCTION SIGNING GROUND MOUNTED ASSEMBLY U-CHANNEL POSTS - BREAKAWAY INSTALLATION
STD. 605-010-02	CONSTRUCTION SIGNING PERMANENT PRIMARY ROUTES
STD. 605-025-01	CONSTRUCTION SIGNING SPECIAL SIGNS "LET 'EM WORK LET 'EM LIVE"
STD. 605-030-02	CONSTRUCTION SIGNING "ROAD WORK" SIGNS "END ROAD WORK"
STD. 610-005-00	FLAGGING OPERATIONS TWO-LANE TWO-WAY PRIMARY & SECONDARY ROUTES
STD. 610-030-00	LANE CLOSURE NIGHTTIME MULTILANE PRIMARY ROUTES

**LEGEND**

▨ NEW CONSTRUCTION




User: sebakker \\US230-F01\shared\_projects\1710\active\17100629 - 11th Avenue\Design\DCN\Plan Sheets\17100629\_30\_phl\_tcl.dgn 2/24/2016

PLANS PREPARED BY:



Stantec Consulting  
4969 Centre Pointe Drive, Suite 200  
North Charleston, SC 29418  
Tel. 843.740.7700  
Fax. 843.740.7707  
www.stantec.com



4			
3			
2			
1			
REV. NO.	BY	DATE	DESCRIPTION OF REVISION
TOPO.		DATE	PLAN SCALE 1" = 50'
DWG.		DATE	PROF SCALE 1" = _____ HORIZ
R/W		DATE	SCALE 1" = _____ VERT

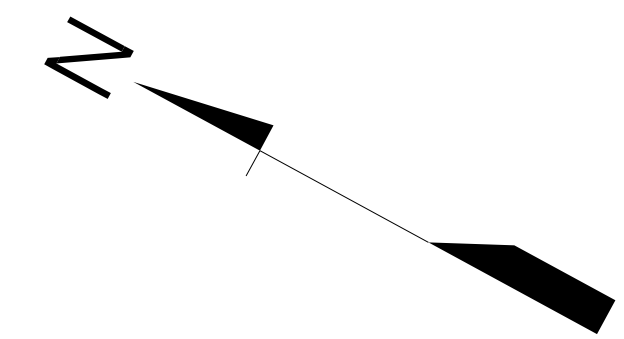
CITY OF NORTH MYRTLE BEACH

**11TH AVENUE NORTH**

TRAFFIC CONTROL PLAN STAGE 1

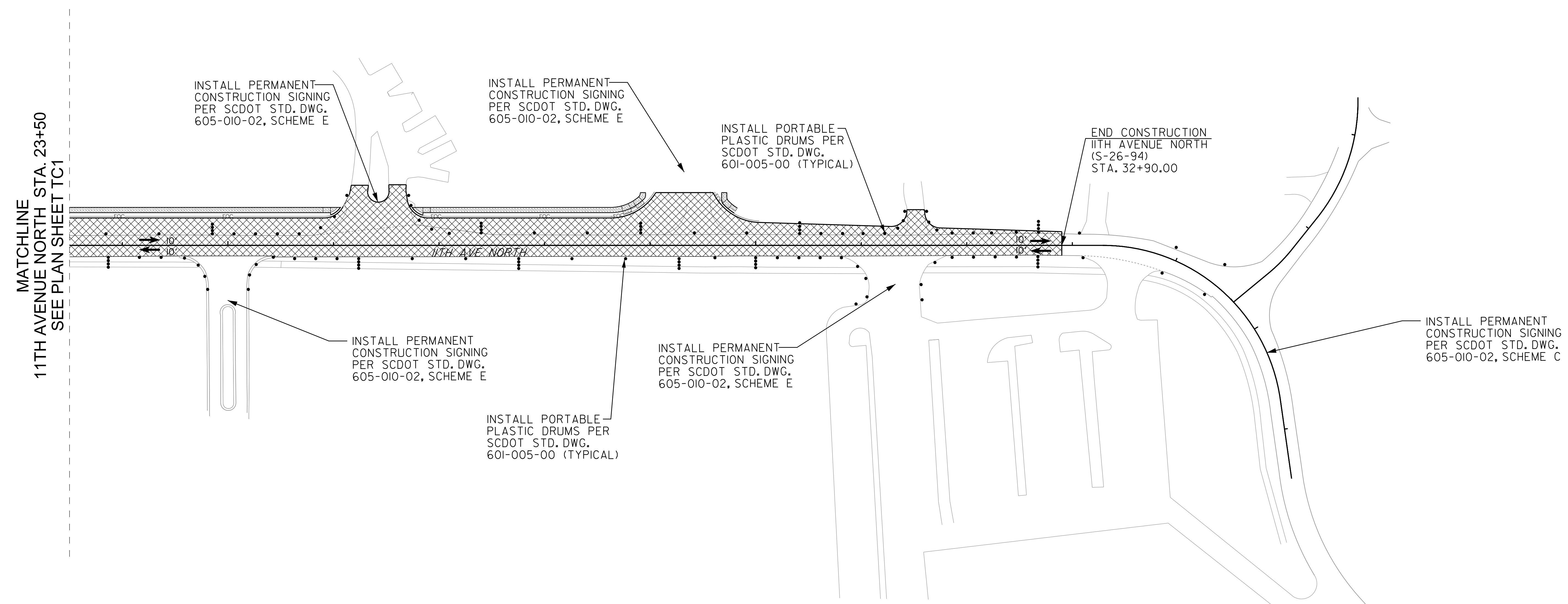
RTE. I1TH AVE NORTH      SHT. NO. TC1

COUNTY	ROUTE NO.	PROJECT ID	ROUTE NAME	SHEET NO.
HORRY	S-26-94	-	11TH AVENUE NORTH	TC2




**LEGEND**

▣ NEW CONSTRUCTION



User: esbakker \\US2330-F01\shared\_projects\1710\active\17100629 - 11th Avenue\Design\DCN\Plan Sheets\17100629\_31\_phl\_tc2.dgn 2/24/2016

PLANS PREPARED BY:  
  
 Stantec Consulting  
 4969 Centre Pointe Drive, Suite 200  
 North Charleston, SC 29418  
 Tel. 843.740.7700  
 Fax. 843.740.7707  
 www.stantec.com



4				
3				
2				
1				
REV. NO.	BY	DATE	DESCRIPTION OF REVISION	
TOPO.		DATE	PLAN SCALE 1" =	50'
DWG.		DATE	PROF SCALE 1" =	HORIZ
R/W		DATE	SCALE 1" =	VERT

CITY OF NORTH MYRTLE BEACH  
 11TH AVENUE NORTH  
 TRAFFIC CONTROL PLAN STAGE 1  
 RTE. 11TH AVE NORTH SHT. NO. TC2

CONSTRUCTION SEQUENCE (STAGE 2 OF 3)

1. MAINTAIN PERMANENT CONSTRUCTION SIGNS.
2. INSTALL PORTABLE PLASTIC DRUMS.
3. MAINTAIN TRAFFIC IN EXISTING LANES OF US 17. CLOSE US 17 (NORTH KINGS HIGHWAY) OUTSIDE NORTHBOUND LANE AS NEEDED FOR MILL AND OVERLAY.
4. SHIFT I1TH AVE NORTH TRAFFIC. CLOSE I1TH AVE NORTH USING FLAGMEN AS NEEDED FOR OVERLAY OF EXISTING PAVEMENT, FULL DEPTH RECONSTRUCTION, PIPE CROSSING, AND DRIVEWAY CONSTRUCTION.
5. CONSTRUCT CROSSHATCHED PORTION OF NEW ASPHALT PAVEMENT AS SHOWN (EXCEPT FOR FINAL SURFACE COURSE).

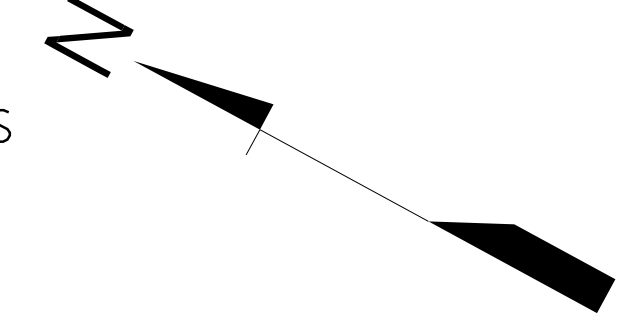
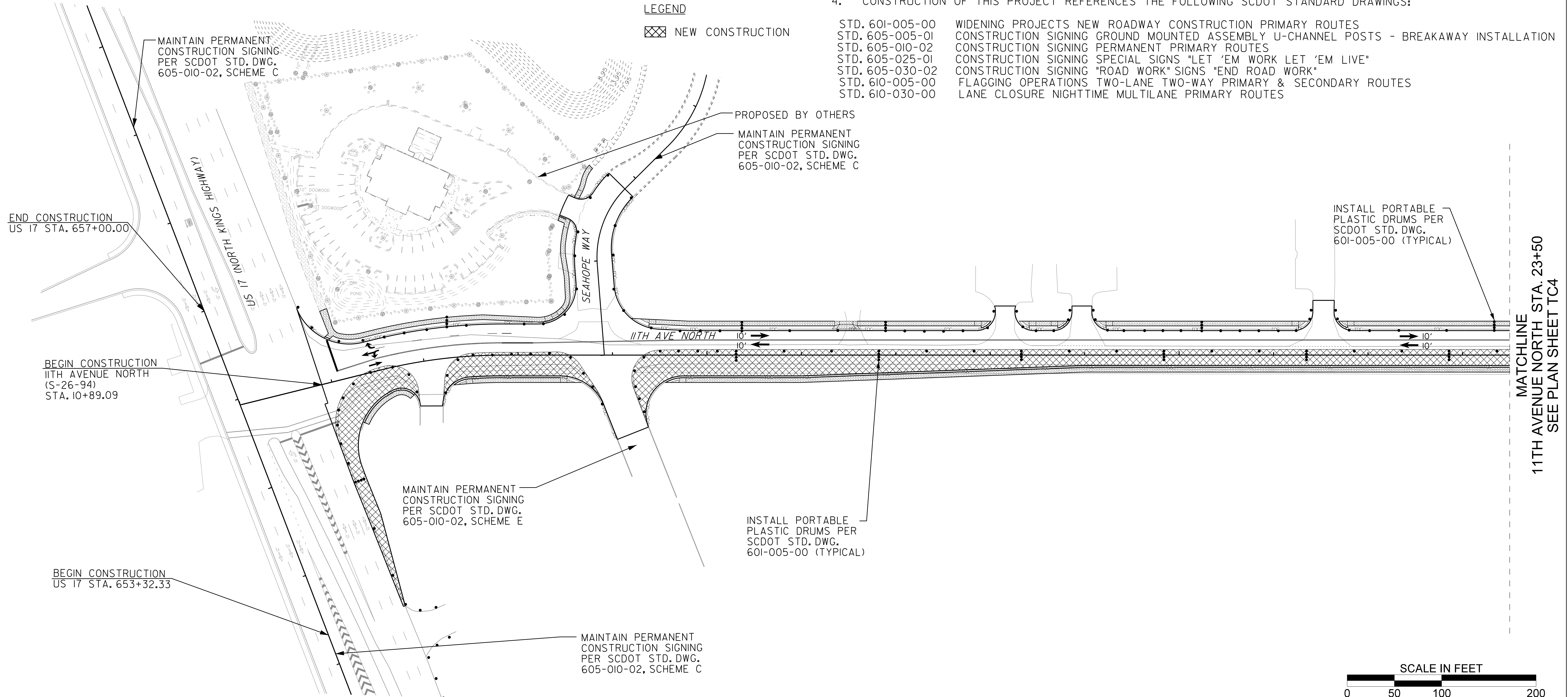
CONSTRUCTION NOTES

1. PORTABLE PLASTIC DRUMS INSTALLED ADJACENT TO INTERSECTIONS SHALL BE INSTALLED IN ACCORDANCE WITH SCDOT STANDARD DRAWING NUMBER 601-005-00, AND AS DIRECTED BY THE PLANS.
2. FLAGGING OPERATIONS SHALL CONFORM TO THE MANUAL ON UNIFORM TRAFFIC CONTROL DEVICES, 2009 EDITION (MUTCD) PART VI- TEMPORARY TRAFFIC CONTROL.
3. ALL TEMPORARY STRIPING SHALL BE FAST DRYING PAINT.
4. CONSTRUCTION OF THIS PROJECT REFERENCES THE FOLLOWING SCDOT STANDARD DRAWINGS:

- |                 |   |
|-----------------|---|
| STD. 601-005-00 | WIDENING PROJECTS NEW ROADWAY CONSTRUCTION PRIMARY ROUTES                             |
| STD. 605-005-01 | CONSTRUCTION SIGNING GROUND MOUNTED ASSEMBLY U-CHANNEL POSTS - BREAKAWAY INSTALLATION |
| STD. 605-010-02 | CONSTRUCTION SIGNING PERMANENT PRIMARY ROUTES   |
| STD. 605-025-01 | CONSTRUCTION SIGNING SPECIAL SIGNS "LET 'EM WORK LET 'EM LIVE"                        |
| STD. 605-030-02 | CONSTRUCTION SIGNING "ROAD WORK" SIGNS "END ROAD WORK"                                |
| STD. 610-005-00 | FLAGGING OPERATIONS TWO-LANE TWO-WAY PRIMARY & SECONDARY ROUTES                       |
| STD. 610-030-00 | LANE CLOSURE NIGHTTIME MULTILANE PRIMARY ROUTES                                       |


LEGEND

▣ NEW CONSTRUCTION



User: esbakker \\US230-F01\shared-projects\1710\active\17100629 - 11th Avenue\Design\DCN\Plan Sheets\17100629\_32\_ph2\_tc3.dgn 2/24/2016

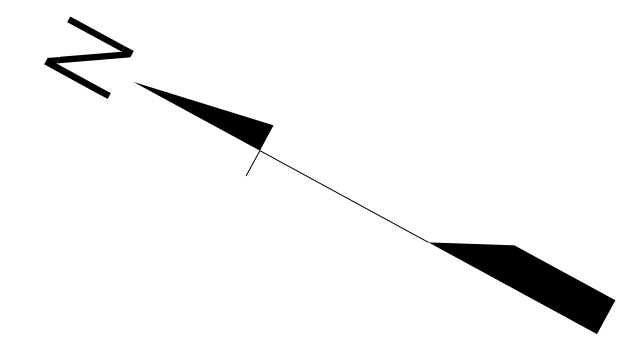
PLANS PREPARED BY:  
  
 Stantec Consulting  
 4969 Centre Pointe Drive, Suite 200  
 North Charleston, SC 29418  
 Tel. 843.740.7700  
 Fax. 843.740.7707  
 www.stantec.com



4			
3			
2			
1			
REV. NO.	BY	DATE	DESCRIPTION OF REVISION
TOPO.		DATE	PLAN SCALE 1" = 50'
DWG.		DATE	PROF SCALE 1" = _____ HORIZ
R/W		DATE	SCALE 1" = _____ VERT

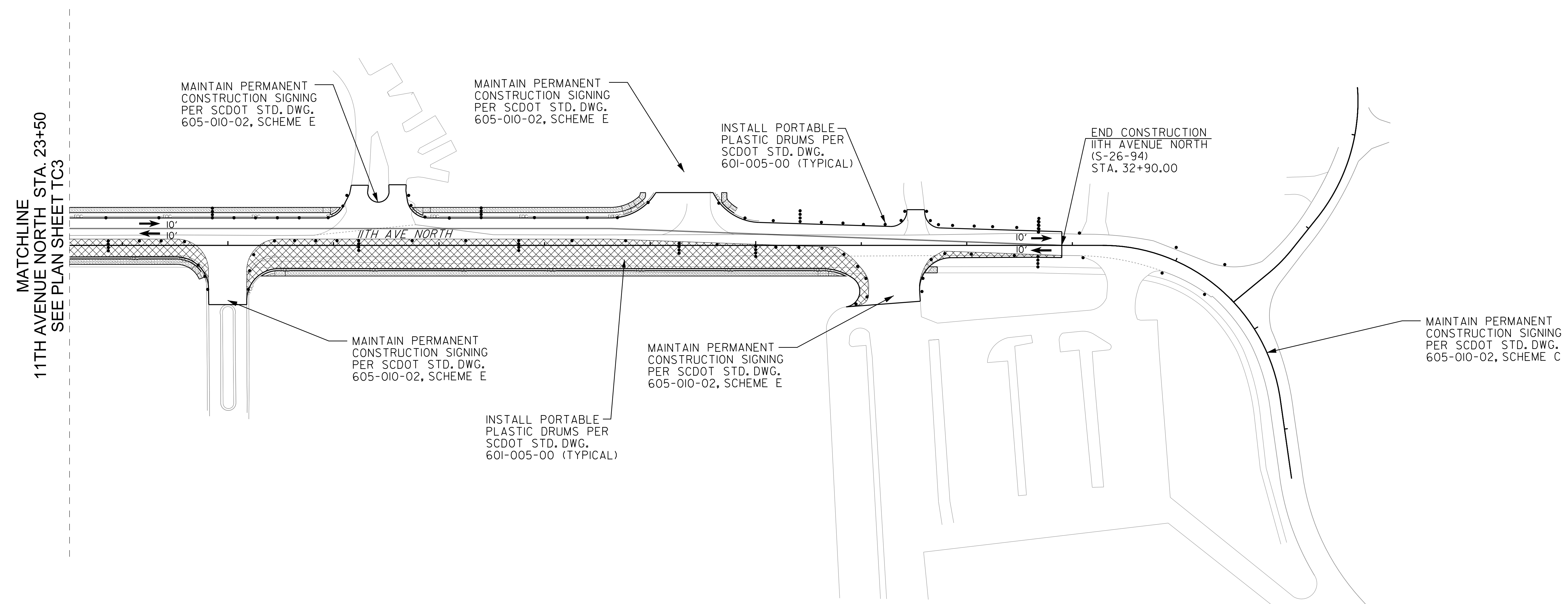
CITY OF NORTH MYRTLE BEACH  
 11TH AVENUE NORTH  
 TRAFFIC CONTROL PLAN STAGE 2  
 RTE. I1TH AVE NORTH | SHT. NO. TC3

COUNTY	ROUTE NO.	PROJECT ID	ROUTE NAME	SHEET NO.
HORRY	S-26-94	-	11TH AVENUE NORTH	TC4




**LEGEND**

▣ NEW CONSTRUCTION



User: esbakker \\US230-F01\shared\_projects\1710\active\17100629 - 11th Avenue\Design\DCN\Plan Sheets\17100629\_33\_ph2\_tc4.dgn 2/24/2016

PLANS PREPARED BY:  
  
 Stantec Consulting  
 4969 Centre Pointe Drive, Suite 200  
 North Charleston, SC 29418  
 Tel. 843.740.7700  
 Fax. 843.740.7707  
 www.stantec.com



4			
3			
2			
1			
REV. NO.	BY	DATE	DESCRIPTION OF REVISION
TOPO.		DATE	PLAN SCALE 1" = 50'
DWG.		DATE	PROF SCALE 1" = _____ HORIZ
R/W		DATE	SCALE 1" = _____ VERT

CITY OF NORTH MYRTLE BEACH  
 11TH AVENUE NORTH  
 TRAFFIC CONTROL PLAN STAGE 2  
 RTE. 11TH AVE NORTH SHT. NO. TC4



COUNTY	ROUTE NO.	PROJECT ID	ROUTE NAME	SHEET NO.
HORRY	S-26-94	-	11TH AVENUE NORTH	TC5

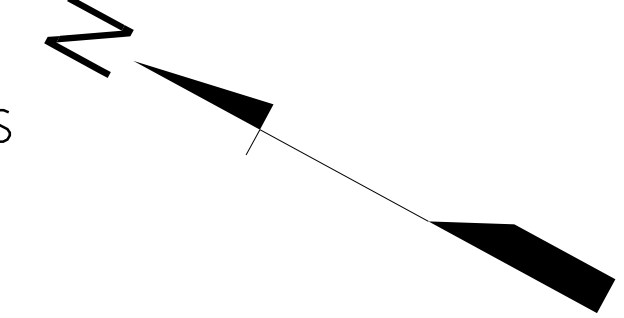
CONSTRUCTION SEQUENCE (STAGE 3 OF 3)

1. MAINTAIN PERMANENT CONSTRUCTION SIGNS.
2. INSTALL PORTABLE PLASTIC DRUMS.
3. UTILIZE FLAGMEN TO MAINTAIN MINIMUM ONE LANE OF TRAFFIC ON I1TH AVE NORTH.
4. REMOVE PAVEMENT AND CONSTRUCT MEDIANS PRIOR TO PLACING FINAL COURSE. PLACE FINAL COURSE ON CROSSHATCHED PORTION OF ASPHALT PAVEMENT AS SHOWN.

CONSTRUCTION NOTES

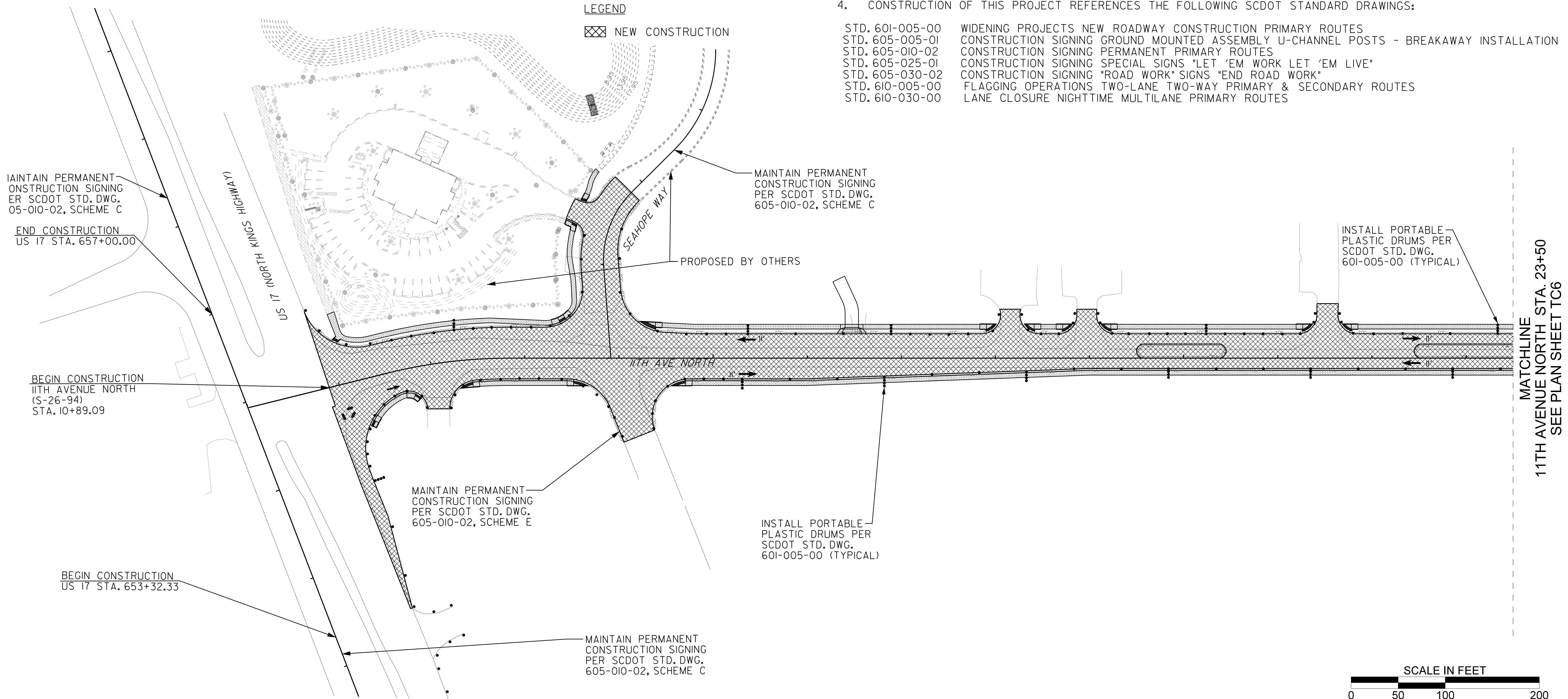
1. PORTABLE PLASTIC DRUMS INSTALLED ADJACENT TO INTERSECTIONS SHALL BE INSTALLED IN ACCORDANCE WITH SCDOT STANDARD DRAWING NUMBER 60I-005-00, AND AS DIRECTED BY THE PLANS.
2. FLAGGING OPERATIONS SHALL CONFORM TO THE MANUAL ON UNIFORM TRAFFIC CONTROL DEVICES, 2009 EDITION (MUTCD) PART VI- TEMPORARY TRAFFIC CONTROL.
3. ALL TEMPORARY STRIPING SHALL BE FAST DRYING PAINT.
4. CONSTRUCTION OF THIS PROJECT REFERENCES THE FOLLOWING SCDOT STANDARD DRAWINGS:

- |                 |   |
|-----------------|---|
| STD. 60I-005-00 | WIDENING PROJECTS NEW ROADWAY CONSTRUCTION PRIMARY ROUTES                             |
| STD. 605-005-01 | CONSTRUCTION SIGNING GROUND MOUNTED ASSEMBLY U-CHANNEL POSTS - BREAKAWAY INSTALLATION |
| STD. 605-010-02 | CONSTRUCTION SIGNING PERMANENT PRIMARY ROUTES   |
| STD. 605-025-01 | CONSTRUCTION SIGNING SPECIAL SIGNS "LET 'EM WORK LET 'EM LIVE"                        |
| STD. 605-030-02 | CONSTRUCTION SIGNING "ROAD WORK" SIGNS "END ROAD WORK"                                |
| STD. 610-005-00 | FLAGGING OPERATIONS TWO-LANE TWO-WAY PRIMARY & SECONDARY ROUTES                       |
| STD. 610-030-00 | LANE CLOSURE NIGHTTIME MULTILANE PRIMARY ROUTES                                       |




LEGEND

▣ NEW CONSTRUCTION



User: sebakker \\US230-F01\shared\_projects\1710\active\17100629 - 11th Avenue\Design\DCN\Plan Sheets\17100629\_34\_ph3\_tc5.dgn 2/24/2016

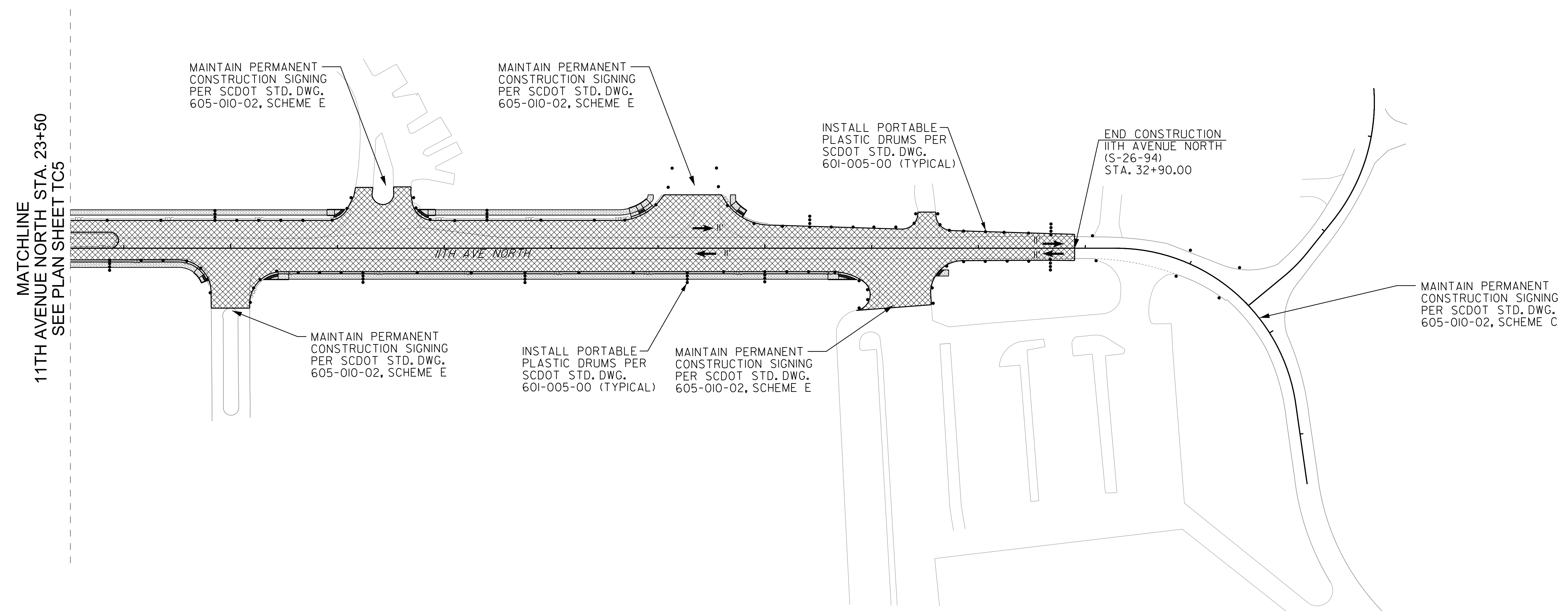
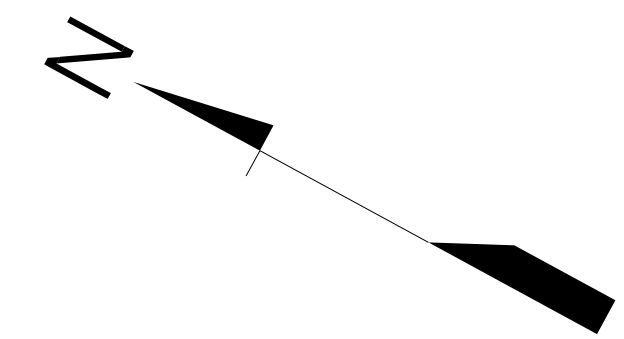
PLANS PREPARED BY:  
  
 Stantec Consulting  
 4969 Centre Pointe Drive, Suite 200  
 North Charleston, SC 29418  
 Tel. 843.740.7700  
 Fax. 843.740.7707  
 www.stantec.com



4			
3			
2			
1			
REV. NO.	BY	DATE	DESCRIPTION OF REVISION
TOPO.		DATE	PLAN SCALE 1" = 50'
DWG.		DATE	PROF SCALE 1" = _____ HORIZ
R/W		DATE	SCALE 1" = _____ VERT

CITY OF NORTH MYRTLE BEACH  
 11TH AVENUE NORTH  
 TRAFFIC CONTROL PLAN STAGE 3  
 RTE. 11TH AVE NORTH | SHT. NO. TC5

COUNTY	ROUTE NO.	PROJECT ID	ROUTE NAME	SHEET NO.
HORRY	S-26-94	-	11TH AVENUE NORTH	TC6




MATCHLINE  
11TH AVENUE NORTH STA. 23+50  
SEE PLAN SHEET TC5

LEGEND  
 NEW CONSTRUCTION



User: esbakker  
 \\US230-F01\shared\_projects\1710\active\17100629 - 11th Avenue\Design\DCN\Plan Sheets\17100629\_35\_ph3\_tc6.dgn  
 2/24/2016

PLANS PREPARED BY:  
  
 Stantec Consulting  
 4969 Centre Pointe Drive, Suite 200  
 North Charleston, SC 29418  
 Tel. 843.740.7700  
 Fax. 843.740.7707  
 www.stantec.com



4				
3				
2				
1				
REV. NO.	BY	DATE	DESCRIPTION OF REVISION	
TOPO.		DATE	PLAN SCALE 1" = 50'	
DWG.		DATE	PROF SCALE 1" = _____	HORIZ
R/W		DATE	SCALE 1" = _____	VERT

CITY OF NORTH MYRTLE BEACH  
 11TH AVENUE NORTH  
 TRAFFIC CONTROL PLAN STAGE 3  
 RTE. 11TH AVE NORTH | SHT. NO. TC6



® ALL INFORMATION SHALL BE REFERENCED TO THE PROJECT DATUM.

UTILITY DATA®					REMARKS
I.D. NO.	TYPE OF UTILITY	OWNER	CAPACITY / SIZE	MATERIAL COMPOSITION	
E1-1	ELECTRIC	SANTEE COOPER	1 PHASE		
E1-3	ELECTRIC	SANTEE COOPER	3 PHASE		
SS1-6PV	SEWER	CITY OF MYRTLE BEACH	6"	PVC	
SS1-8PV	SEWER	CITY OF MYRTLE BEACH	8"	PVC	
SS1-12PV	SEWER	CITY OF MYRTLE BEACH	12"	PVC	
SS1-15PV	SEWER	CITY OF MYRTLE BEACH	15"	PVC	
SS1	SEWER	CITY OF MYRTLE BEACH	UNKNOWN	UNKNOWN	
G1	GAS	SCE&G		UNKNOWN	
W	WATER	CITY OF MYRTLE BEACH	UNKNOWN	UNKNOWN	
W1-6PV	WATER	CITY OF MYRTLE BEACH	6"	UNKNOWN	
UT1	COMMUNICATIONS	FRONTIER COMMUNICATIONS		COPPER	
UT1-F	COMMUNICATIONS	FRONTIER COMMUNICATIONS		FIBER OPTIC	
T2	COMMUNICATIONS	HORRY TELEPHONE (HTC)		COPPER	
T3	COMMUNICATIONS	TIME WARNER - MURRELLS INLET		COPPER	

**UTILITY OWNERS AND CONTACT INFORMATION**

<p>SCE&amp;G - GAS OWNER I.D. - G1 DAVID EADDY 2390 W. AVIATION AVE. (MC CH61) NORTH CHARLESTON, SC 29406 (843) 576-8225</p>	<p>FRONTIER COMMUNICATIONS (VERIZON)- FIBER OWNER I.D. - T1 919 LUMBER STREET MYRTLE BEACH, SC 29577 WILLIAM "KEVIN" MOSELEY 843-443-3534</p>
<p>SANTEE COOPER - ELECTRIC OWNER I.D. - E1-1 900 INLET SQUARE DRIVE MURRELLS INLET, SC 29576-7812 JIM POSTON (843) 651-1598 EXT. 3801</p>	<p>HORRY TELEPHONE COOPERATIVE- TELECOMMUNICATIONS OWNER I.D. - T2 3480 HIGHWAY 701 NORTH CONWAY, SC 29528 FRANKIE MOORE (843) 369-8198</p>
	<p>TIME WARNER- TELECOMMUNICATIONS OWNER I.D. - T3 11546 HWY 17S. BYPASS MURRELLS INLET, SC 29576 VANCE LANGSTON (843) 913-7940 EXT. 555.9768</p>

NOTE: NO UTILITY WORK CAN BEGIN WITHIN THE R/W WITHOUT AN APPROVED SCDOT ENCROACHMENT PERMIT FOR EACH UTILITY.

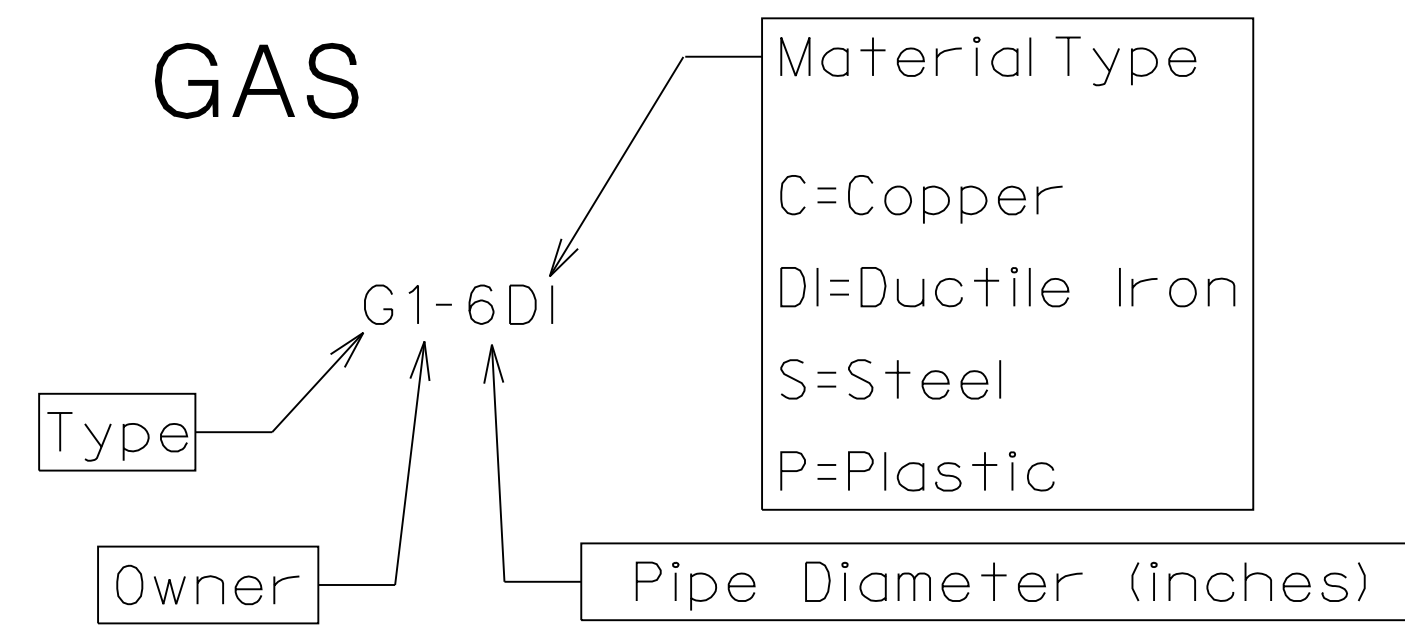
User: esbakker \\USZ30-F01\shared\_projects\1710\active\1710\17100629 - 11th Avenue\Design\DCN\Plan Sheets\17100629\_60\_util\_data.dgn 2/24/2016

 Stantec Consulting 4969 Centre Pointe Drive, Suite 200 North Charleston, SC 29418 Tel. 843.740.7700 Fax. 843.740.7707 www.stantec.com			<table border="1"> <tr><td>4</td><td></td><td></td><td></td><td></td></tr> <tr><td>3</td><td></td><td></td><td></td><td></td></tr> <tr><td>2</td><td></td><td></td><td></td><td></td></tr> <tr><td>1</td><td></td><td></td><td></td><td></td></tr> <tr> <th>REV. NO.</th> <th>BY</th> <th>DATE</th> <th colspan="2">DESCRIPTION OF REVISION</th> </tr> <tr> <td> </td> <td> </td> <td> </td> <td> </td> <td> </td> </tr> <tr> <td> </td> <td> </td> <td> </td> <td> </td> <td> </td> </tr> </table>	4					3					2					1					REV. NO.	BY	DATE	DESCRIPTION OF REVISION												CITY OF NORTH MYRTLE BEACH  11TH AVENUE NORTH  UTILITY DATA SHEET  RTE. 11TH AVE NORTH      SHT. NO. U1
4																																							
3																																							
2																																							
1																																							
REV. NO.	BY	DATE	DESCRIPTION OF REVISION																																				

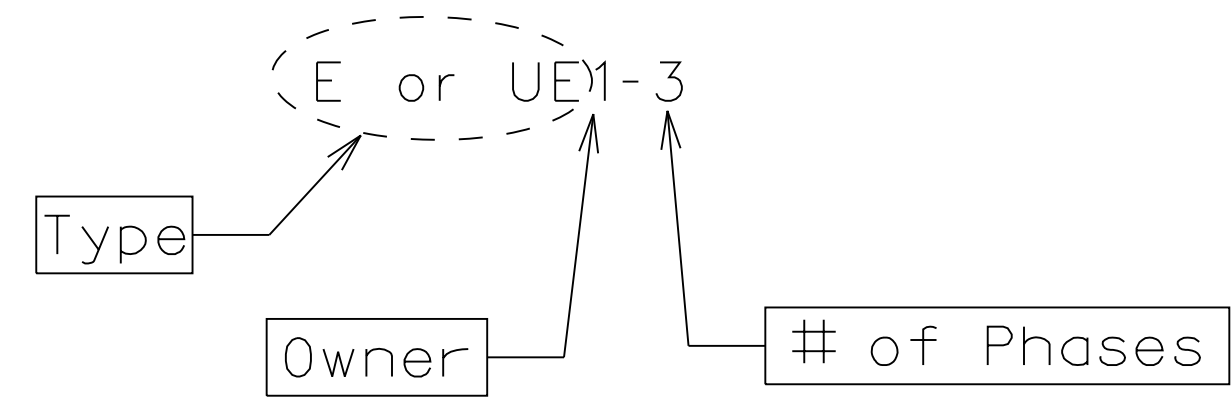
# UTILITY LINE LABEL KEY

# UTILITY SYMBOLS AND LINES

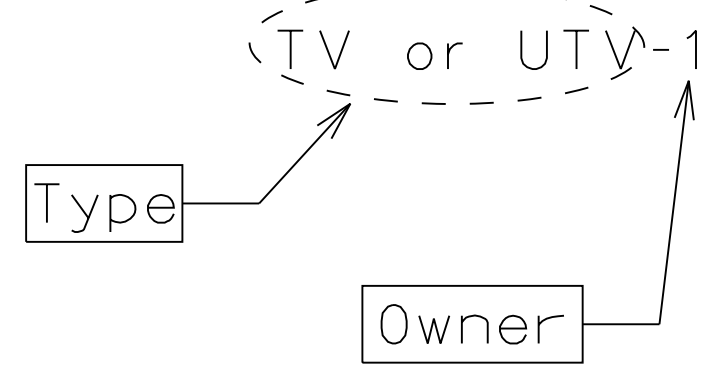
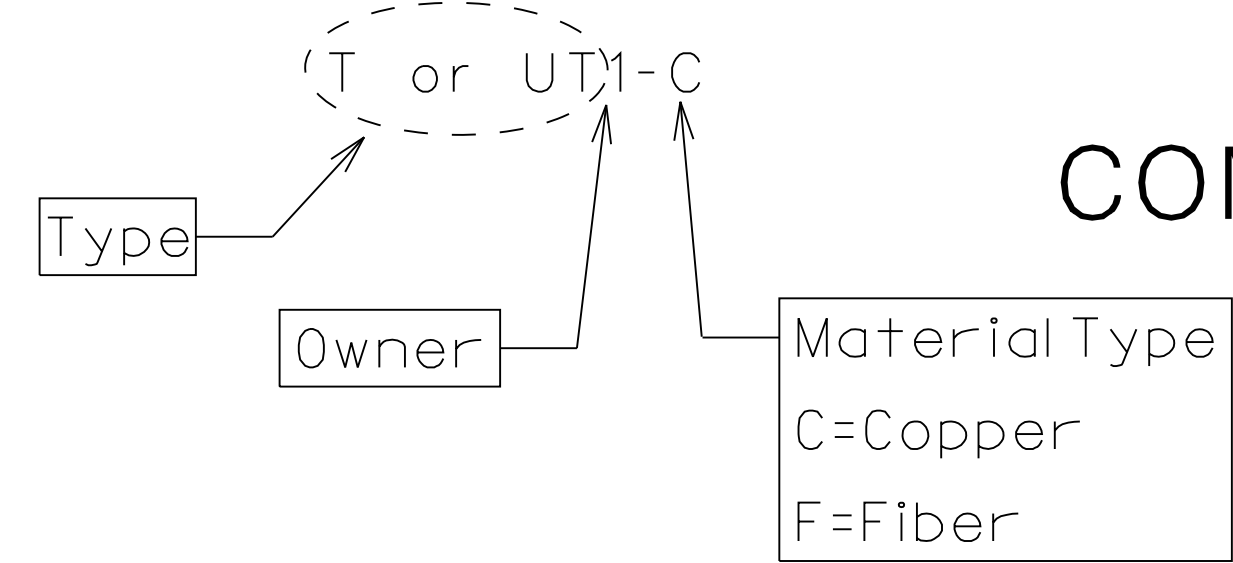
## GAS



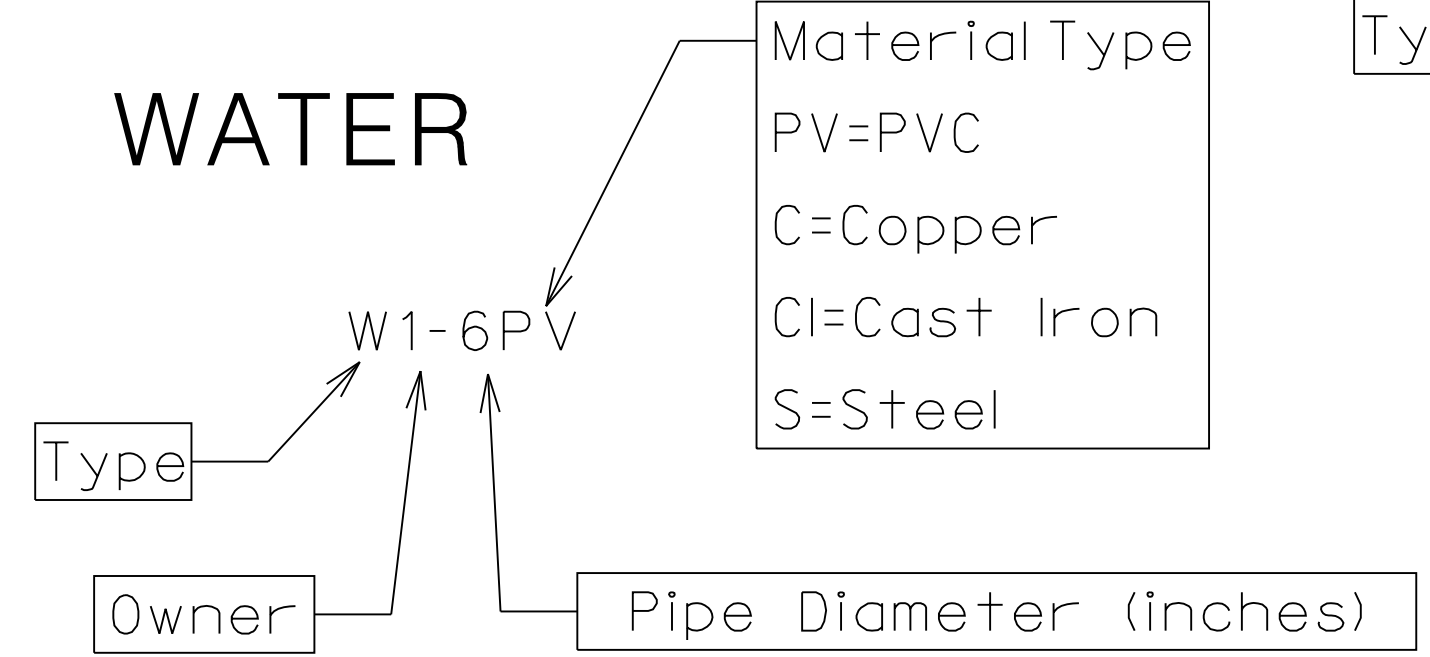
## ELECTRICAL



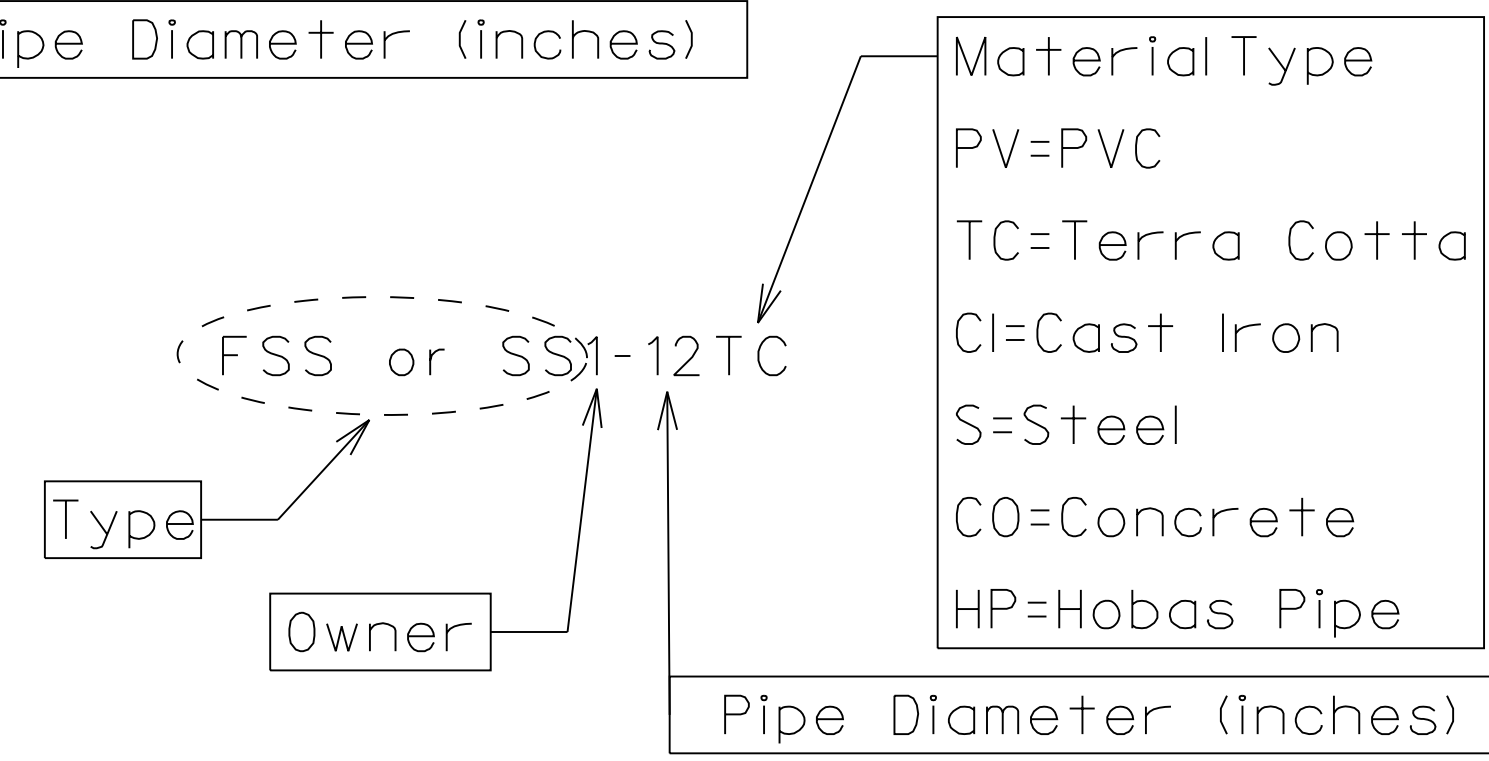
## COMMUNICATIONS



## WATER

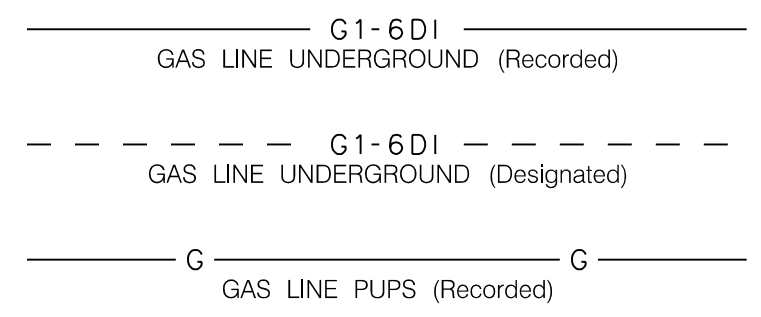


## SEWER



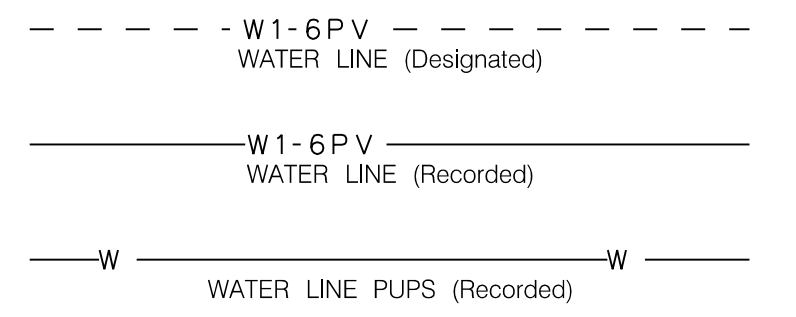
## Gas

- GM - Gas Meter
- GV - Gas Valve
- GMH - Gas Manhole
- GVT - Gas Vent
- GR - Gas Pressure Regulator



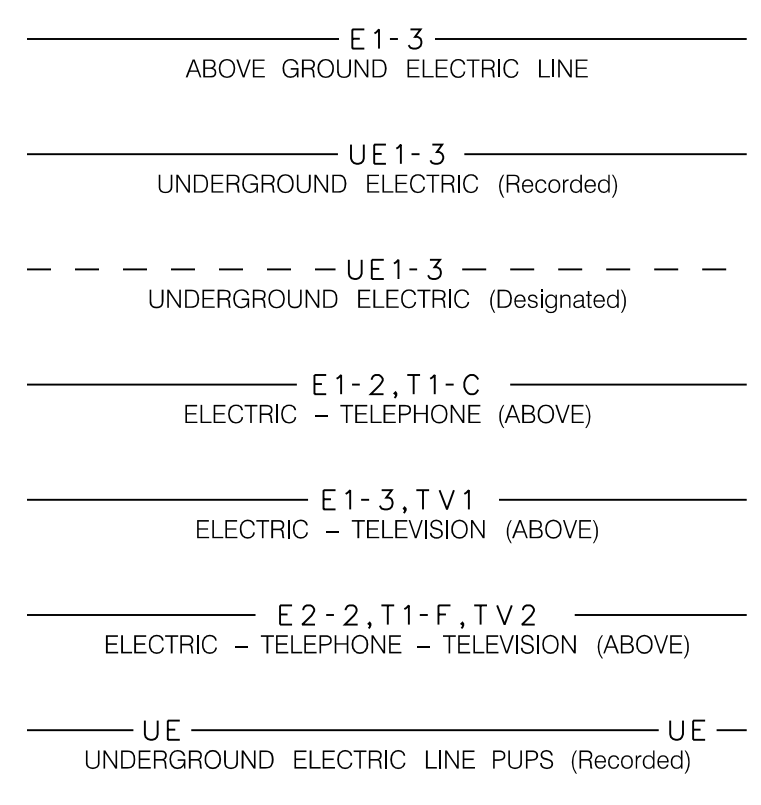
## Water

- WM - Water Meter
- WV - Water Valve
- WMW - Water Monitoring Well
- FH - Fire Hydrant
- WMH - Water Manhole
- WAR - Water Air Release Valve



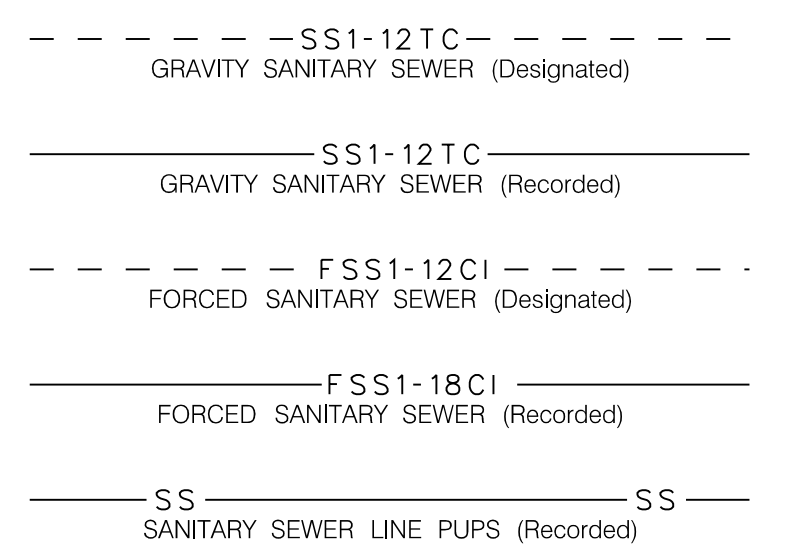
## Electrical

- PP - Power Pole
- MP - Meter Pole
- ETB - Electric Transformer Box
- LP - Light Pole
- PMH - Power Manhole
- PHH - Power Cable Hand Hold
- GW - Guy Wire
- GP - Guy Pole
- PLT - Power Line Tower
- TSP - Traffic Signal Pole
- TSJ - Traffic Signal Junction Box



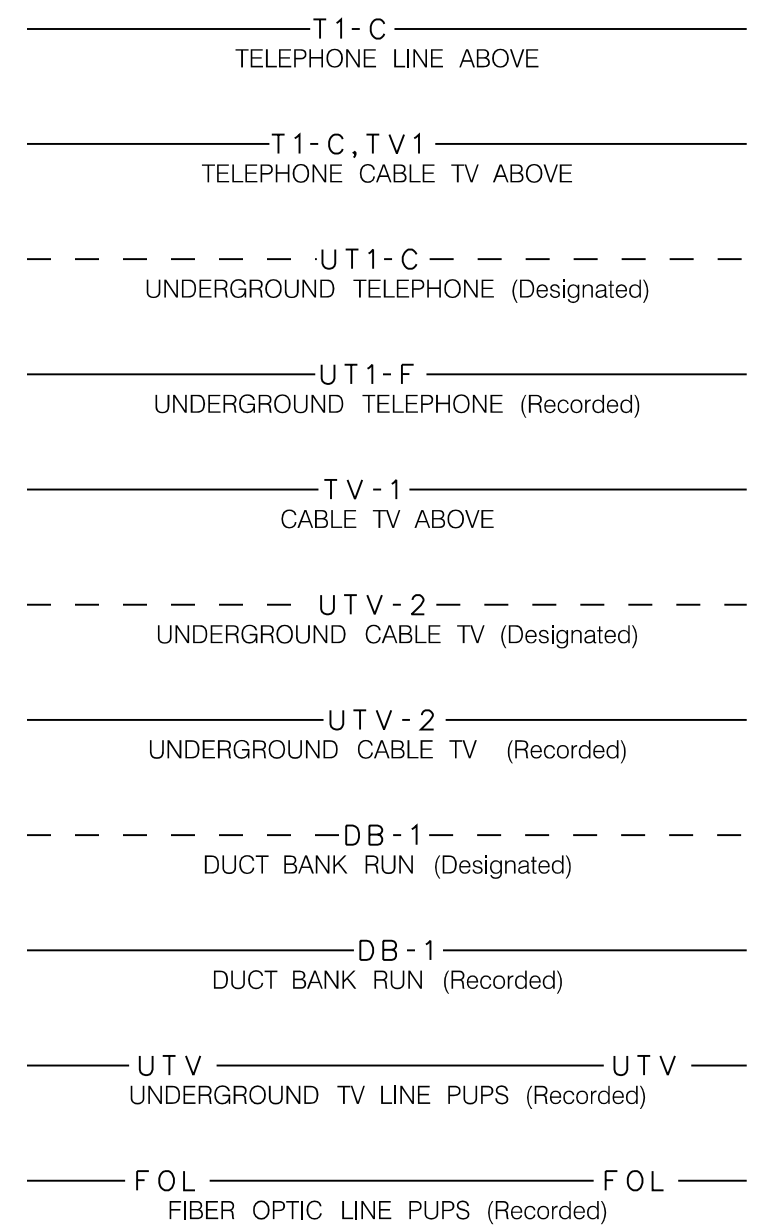
## Sewers

- SVC - Sewer Clean Out
- SMH - Sanitary Sewer Manhole
- SAR - Sewer Air Release Valve



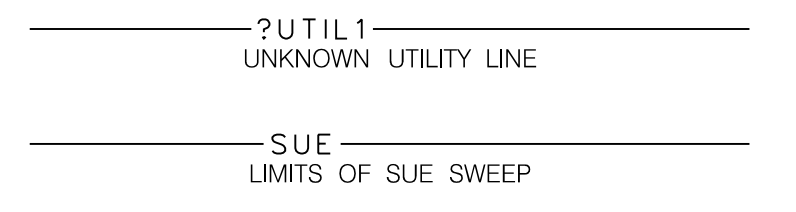
## Communications

- TB - Telephone Booth
- TV - Cable TV Pedestal
- TP - Telephone Pole
- TPP - Telephone Pedestal
- TM - Telephone Manhole
- FHH - Fiber Optic Hand Hold
- CT - CellPhone Tower
- THH - Telephone Hand Hold
- TVHH - Cable TV Hand Hold



## Miscellaneous

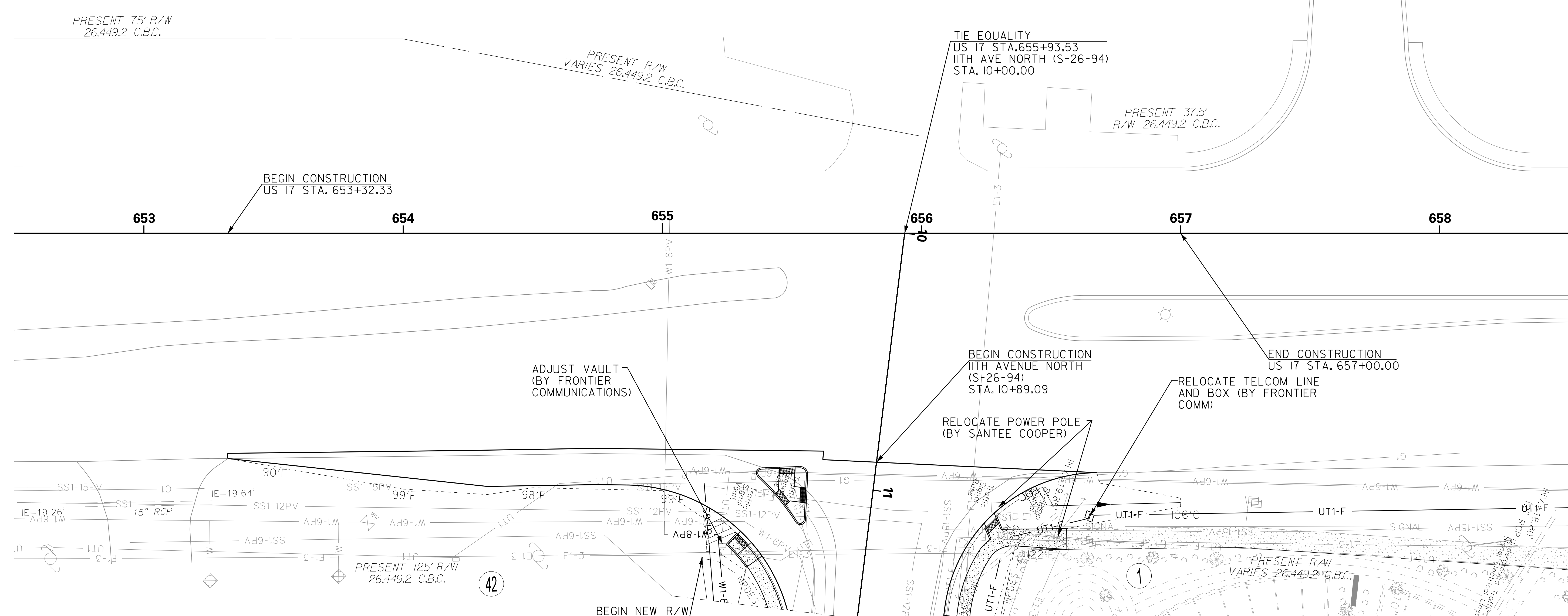
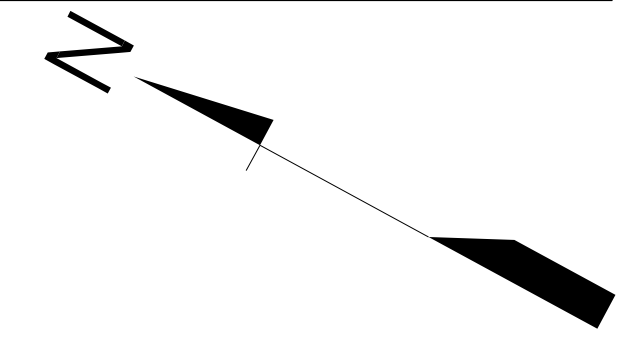
- OP - Other Use Pole
- EOI - End of Information
- TH - Test Hole
- WTS - WITNESS MARKER



User: esbakker \\US230-F01\shared\_projects\1710\active\17100629 - 11th Avenue\Design\DCN\Plan Sheets\17100629\_61\util\_suelegend.dgn 2/24/2016

COUNTY	ROUTE NO.	PROJECT ID	ROUTE NAME	SHEET NO.
HORRY	S-26-94	-	11TH AVENUE NORTH	U3

FOR INFORMATIONAL PURPOSES ONLY




UTILITIES LOCATED ON PROJECT

ELECTRICAL	SANTEE COOPER
GAS	SCE&G
SEWER	CITY OF MYRTLE BEACH
TELECOMMUNICATIONS	AT&T
TELECOMMUNICATIONS	FRONTIER COMMUNICATIONS
TELECOMMUNICATIONS	HORRY TELEPHONE (HTC)
TELECOMMUNICATIONS	TIME WARNER
WATER	CITY OF MYRTLE BEACH



User: esbakker \\US230-F01\shared\_projects\1710\active\17100629 - 11th Avenue\Design\DN\Plan Sheets\17100629\_62\_psh\_u3.dgn 2/24/2016

PLANS PREPARED BY:  
  
 Stantec Consulting  
 4969 Centre Pointe Drive, Suite 200  
 North Charleston, SC 29418  
 Tel. 843.740.7700  
 Fax. 843.740.7707  
 www.stantec.com

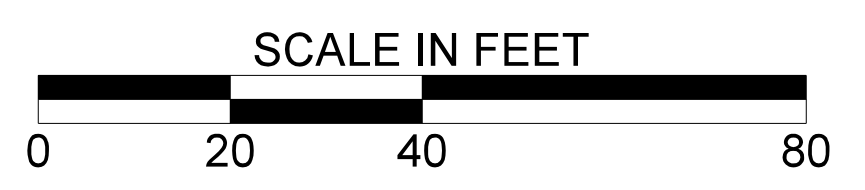
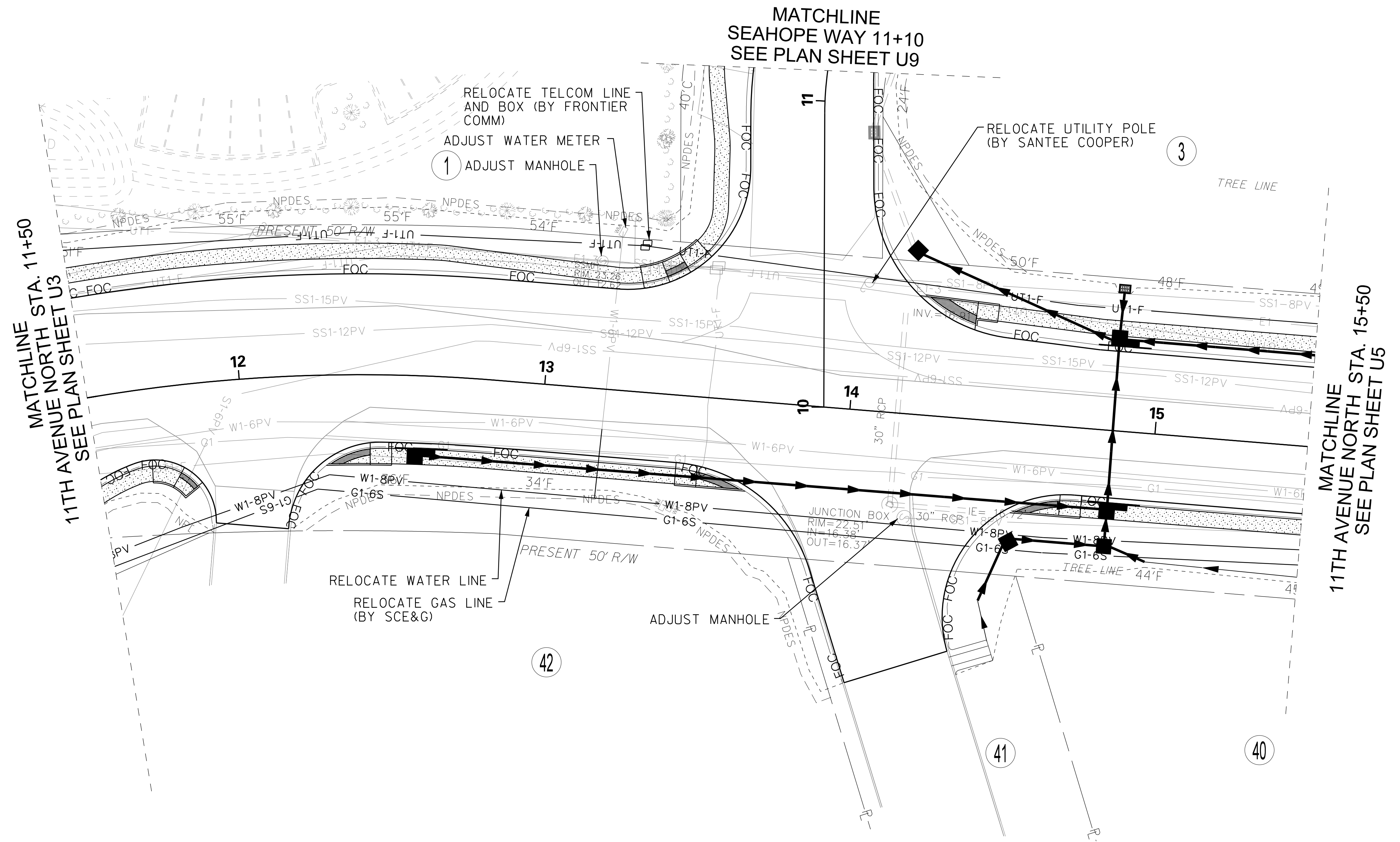
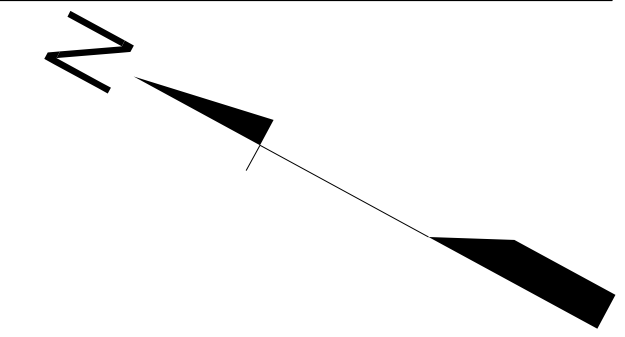


4			
3			
2			
1			
REV. NO.	BY	DATE	DESCRIPTION OF REVISION
TOPO.		DATE	PLAN SCALE 1" = 20'
DWG.		DATE	PROF SCALE 1" = _____ HORIZ
R/W		DATE	SCALE 1" = _____ VERT

CITY OF NORTH MYRTLE BEACH  
 11TH AVENUE NORTH  
 UTILITY RELOCATION SHEET  
 RTE. 11TH AVE NORTH SHT. NO. U3


COUNTY	ROUTE NO.	PROJECT ID	ROUTE NAME	SHEET NO.
HORRY	S-26-04	-	11TH AVENUE NORTH	7

FOR INFORMATIONAL PURPOSES ONLY



User: esbakker \\US230-F01\shared\_projects\1710\active\17100629 - 11th Avenue\Design\DCN\Plan Sheets\17100629\_63\_psh\_u4.dgn 2/24/2016

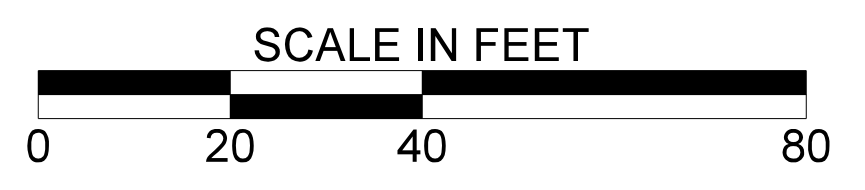
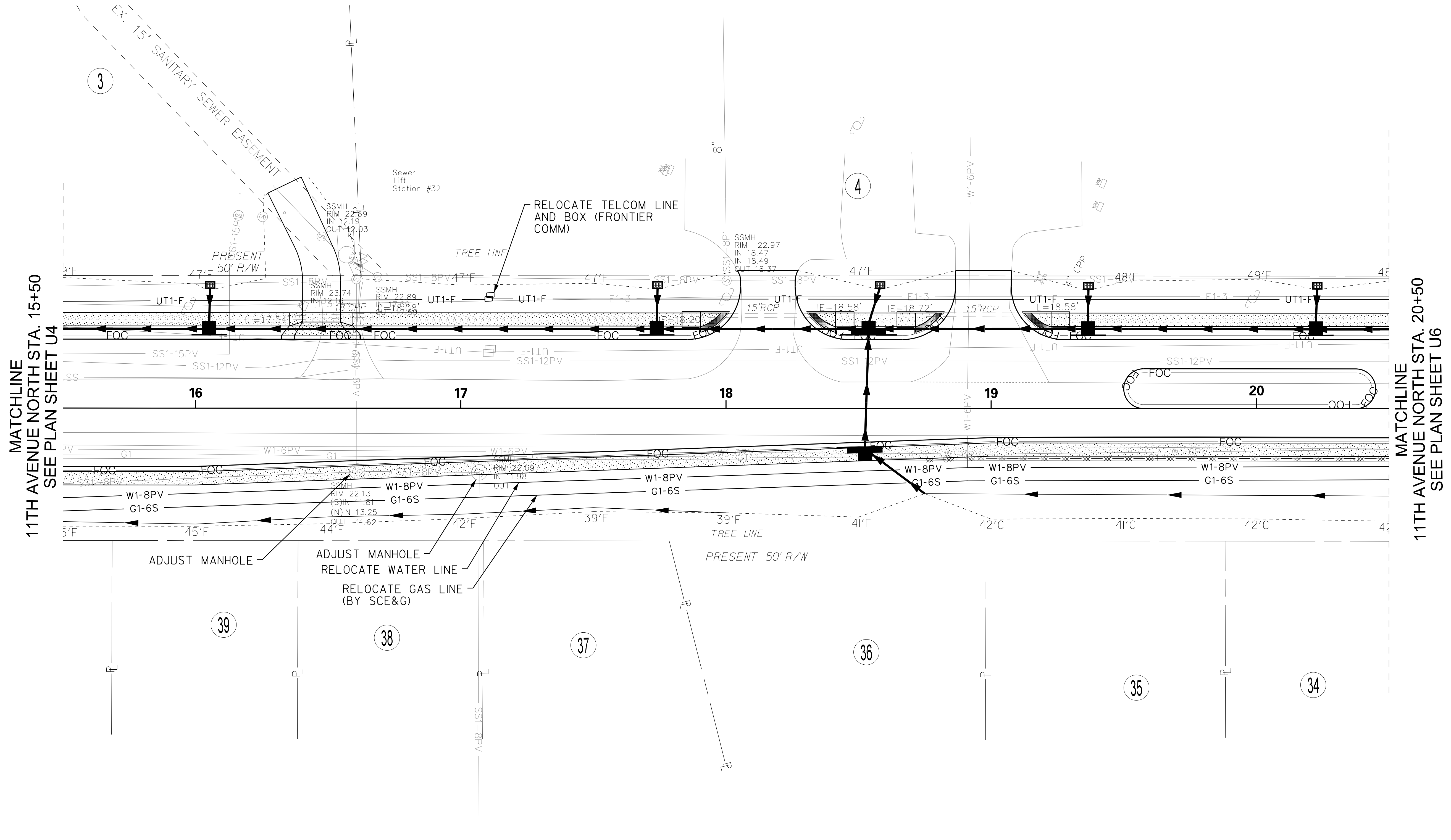
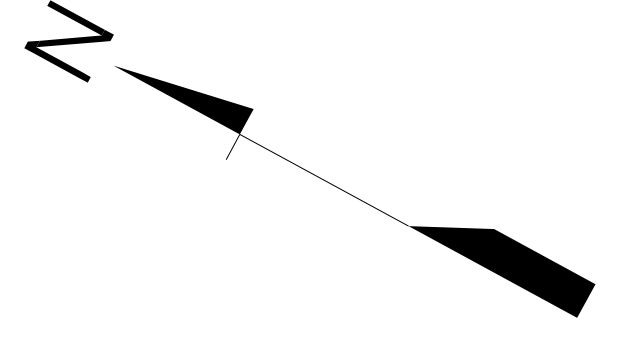
PLANS PREPARED BY:  
  
 Stantec Consulting  
 4969 Centre Pointe Drive, Suite 200  
 North Charleston, SC 29418  
 Tel. 843.740.7700  
 Fax. 843.740.7707  
 www.stantec.com



4			
3			
2			
1			
REV. NO.	BY	DATE	DESCRIPTION OF REVISION
TOPO.		DATE	PLAN SCALE 1" = 20'
DWG.		DATE	PROF SCALE 1" = _____ HORIZ
R/W		DATE	SCALE 1" = _____ VERT


CITY OF NORTH MYRTLE BEACH  
 11TH AVENUE NORTH  
 UTILITY RELOCATION SHEET  
 RTE. 11TH AVE NORTH SHT. NO. U4

FOR INFORMATIONAL PURPOSES ONLY



User: sebakker \\US230-F01\shared\_projects\1710\active\17100629 - 11th Avenue\Design\DCN\Plan Sheets\17100629\_64\_psh\_u5.dgn 2/24/2016

PLANS PREPARED BY:  
**Stantec**  
 Stantec Consulting  
 4969 Centre Pointe Drive, Suite 200  
 North Charleston, SC 29418  
 Tel. 843.740.7700  
 Fax. 843.740.7707  
 www.stantec.com

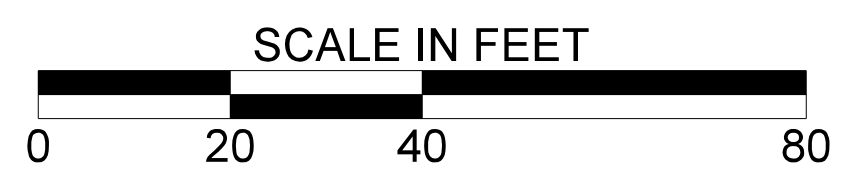
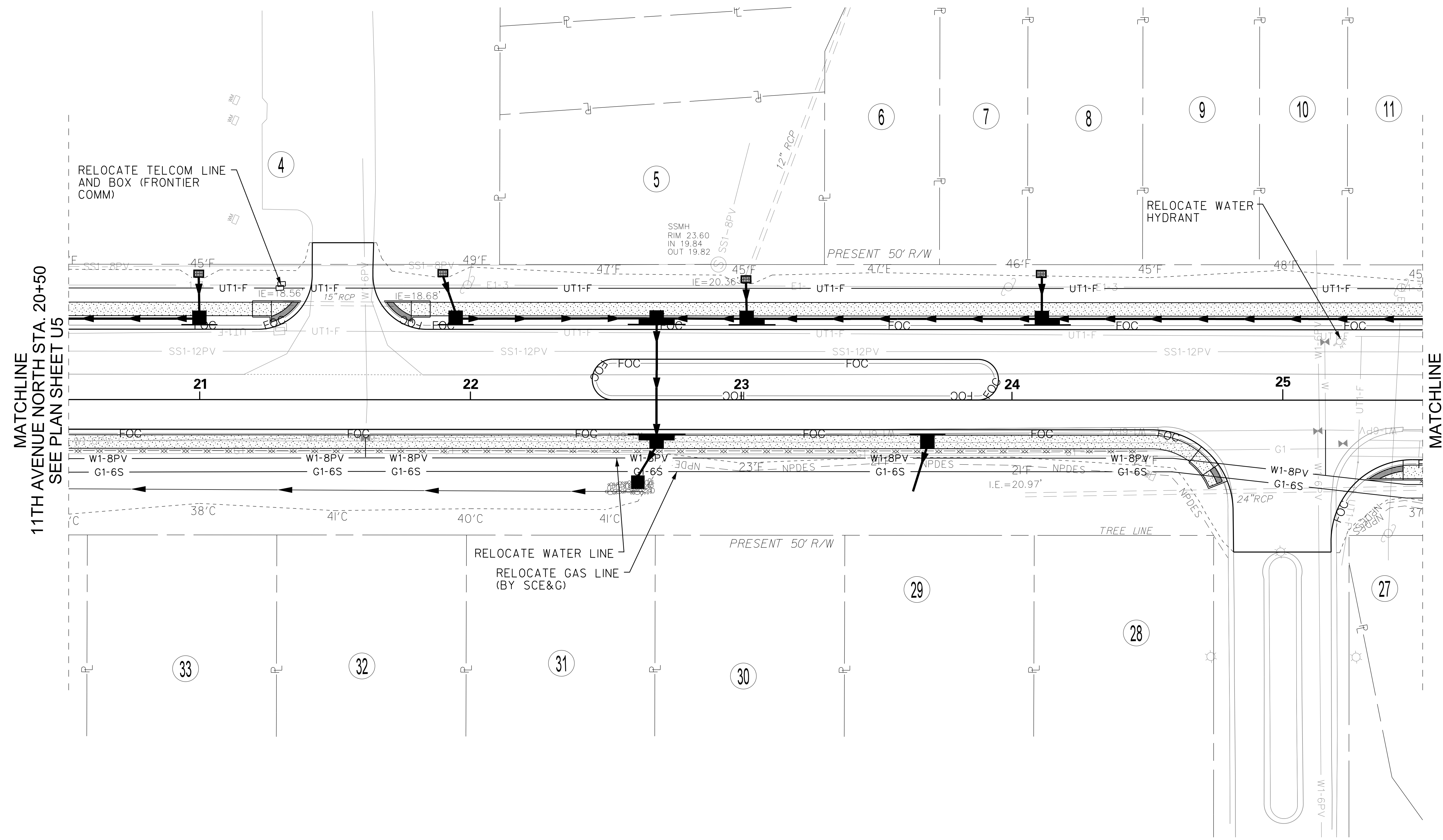
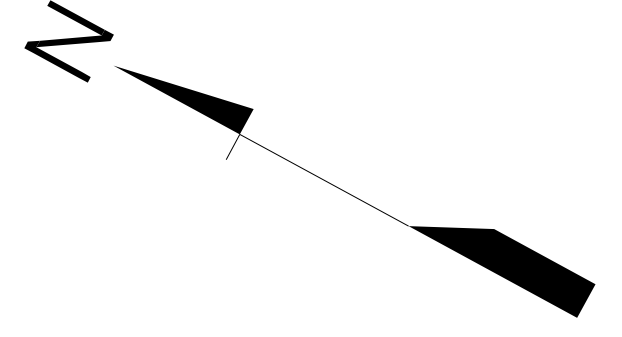


4			
3			
2			
1			
REV. NO.	BY	DATE	DESCRIPTION OF REVISION
TOPO.		DATE	PLAN SCALE 1" = 20'
DWG.		DATE	PROF SCALE 1" = _____ HORIZ
R/W		DATE	SCALE 1" = _____ VERT

CITY OF NORTH MYRTLE BEACH  
 11TH AVENUE NORTH  
 UTILITY RELOCATION SHEET  
 RTE. 11TH AVE NORTH SHT. NO. U5




FOR INFORMATIONAL PURPOSES ONLY



User: esbakker \\US230-F01\shared\_projects\1710\active\17100629 - 11th Avenue\Design\DCN\Plan Sheets\17100629\_65\_psh\_u6.dgn 2/24/2016

PLANS PREPARED BY:  
  
 Stantec Consulting  
 4969 Centre Pointe Drive, Suite 200  
 North Charleston, SC 29418  
 Tel. 843.740.7700  
 Fax. 843.740.7707  
 www.stantec.com

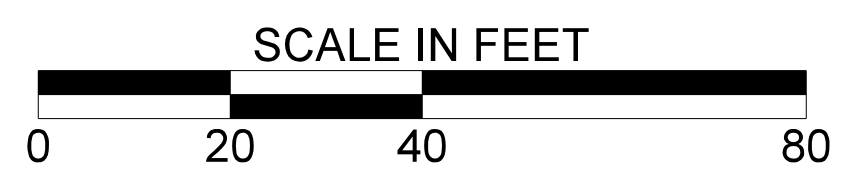
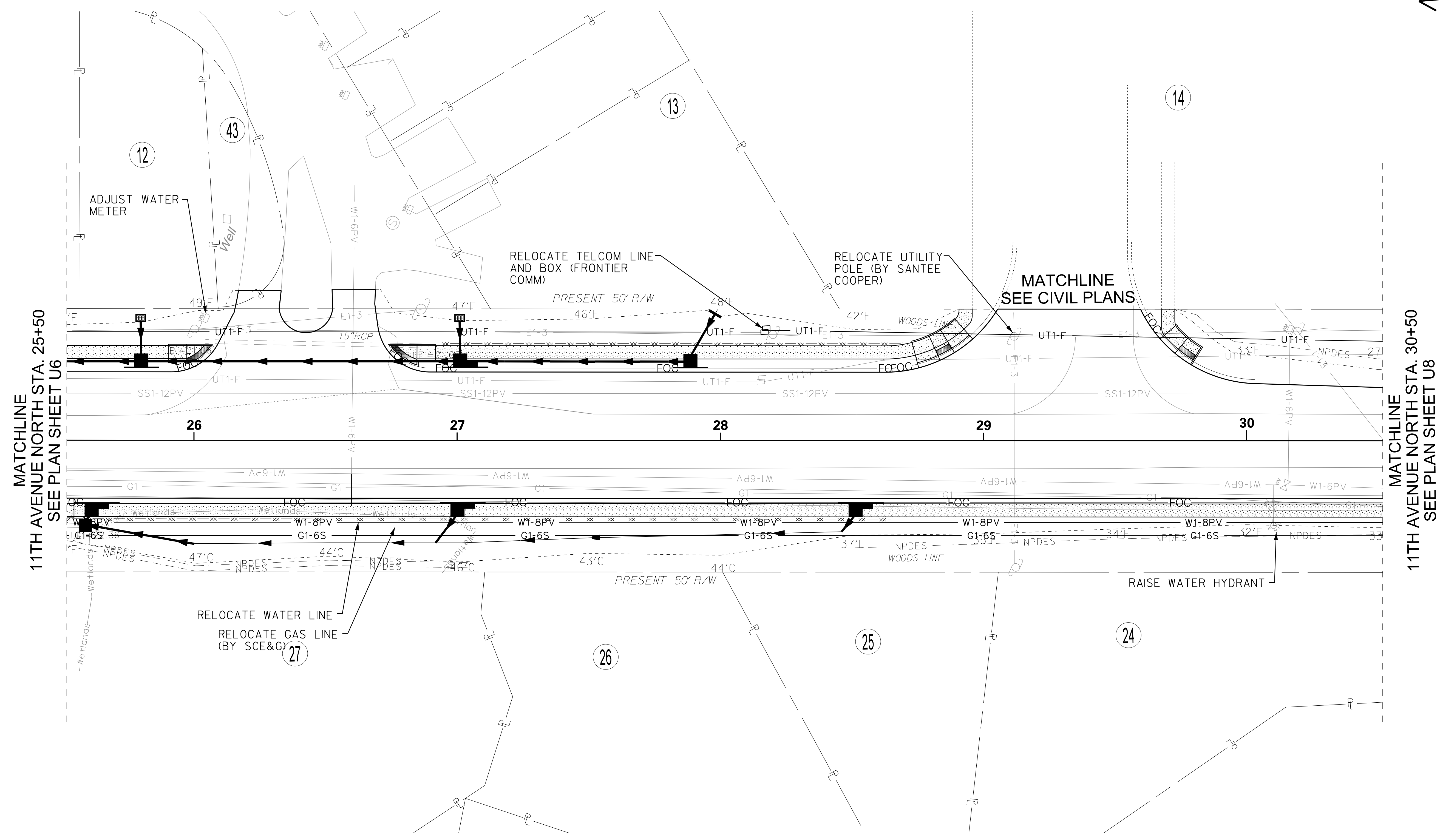
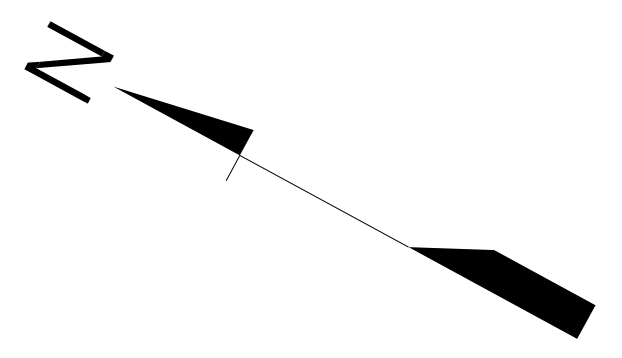


4			
3			
2			
1			
REV. NO.	BY	DATE	DESCRIPTION OF REVISION
TOPO.		DATE	PLAN SCALE 1" = 20'
DWG.		DATE	PROF SCALE 1" = _____ HORIZ
R/W		DATE	SCALE 1" = _____ VERT

CITY OF NORTH MYRTLE BEACH  
 11TH AVENUE NORTH  
 UTILITY RELOCATION SHEET  
 RTE. 11TH AVE NORTH SHT. NO. U6


COUNTY	ROUTE NO.	PROJECT ID	ROUTE NAME	SHEET NO.
HORRY	S-26-04	-	11TH AVENUE NORTH	U7

FOR INFORMATIONAL PURPOSES ONLY



User: esbakker \\US230-F01\shared-projects\1710\active\17100629 - 11th Avenue\Design\DCN\Plan Sheets\17100629\_66\_psh\_u7.dgn 2/24/2016

PLANS PREPARED BY:  
  
 Stantec Consulting  
 4969 Centre Pointe Drive, Suite 200  
 North Charleston, SC 29418  
 Tel. 843.740.7700  
 Fax. 843.740.7707  
 www.stantec.com



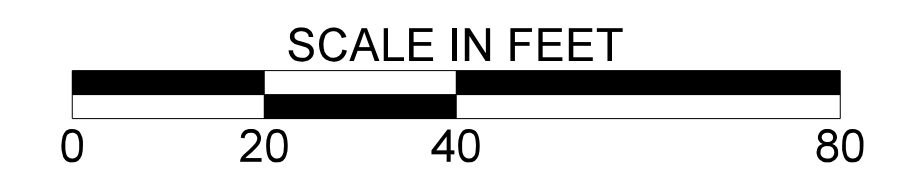
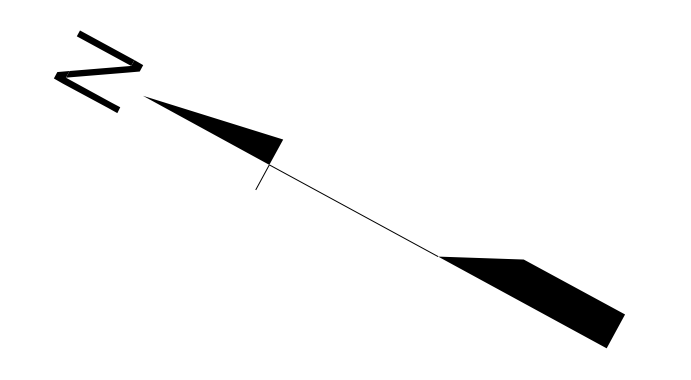
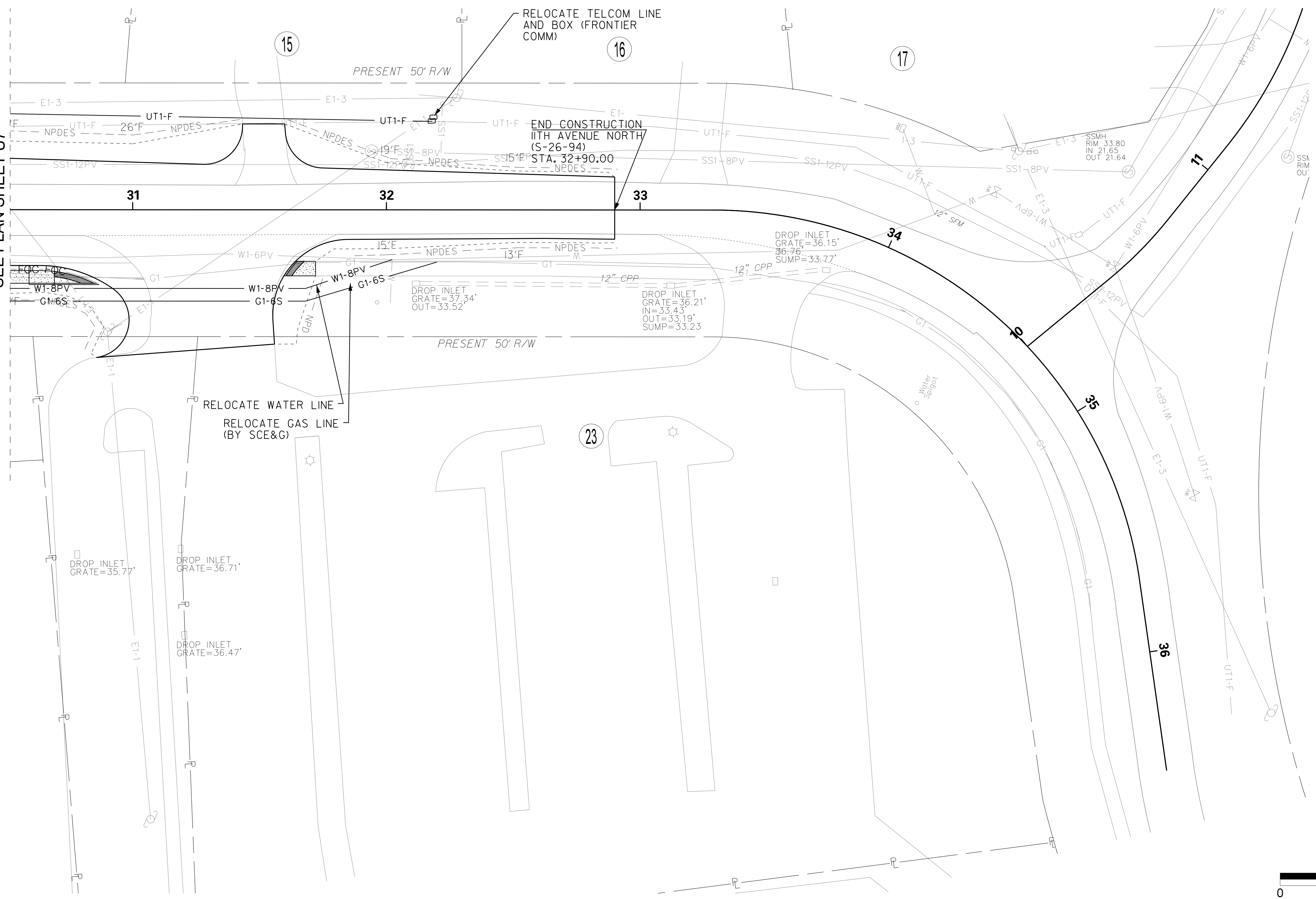
4			
3			
2			
1			
REV. NO.	BY	DATE	DESCRIPTION OF REVISION
TOPO.		DATE	PLAN SCALE 1" = 20'
DWG.		DATE	PROF SCALE 1" = _____ HORIZ
R/W		DATE	SCALE 1" = _____ VERT

CITY OF NORTH MYRTLE BEACH  
 11TH AVENUE NORTH  
 UTILITY RELOCATION SHEET  
 RTE. 11TH AVE NORTH SHT. NO. U7

FOR INFORMATIONAL PURPOSES ONLY


COUNTY	ROUTE NO.	PROJECT ID	ROUTE NAME	SHEET NO.
HORRY	S-26-94	-	11TH AVENUE NORTH	U8

MATCHLINE  
11TH AVENUE NORTH STA. 30+50  
SEE PLAN SHEET U7



User: esbakker  
\\US230-F01\shared\_projects\1710\active\17100629 - 11th Avenue\Design\DCN\Plan Sheets\17100629\_67\_psh\_u8.dgn  
2/24/2016

PLANS PREPARED BY:  
  
 Stantec Consulting  
 4969 Centre Pointe Drive, Suite 200  
 North Charleston, SC 29418  
 Tel. 843.740.7700  
 Fax. 843.740.7707  
 www.stantec.com

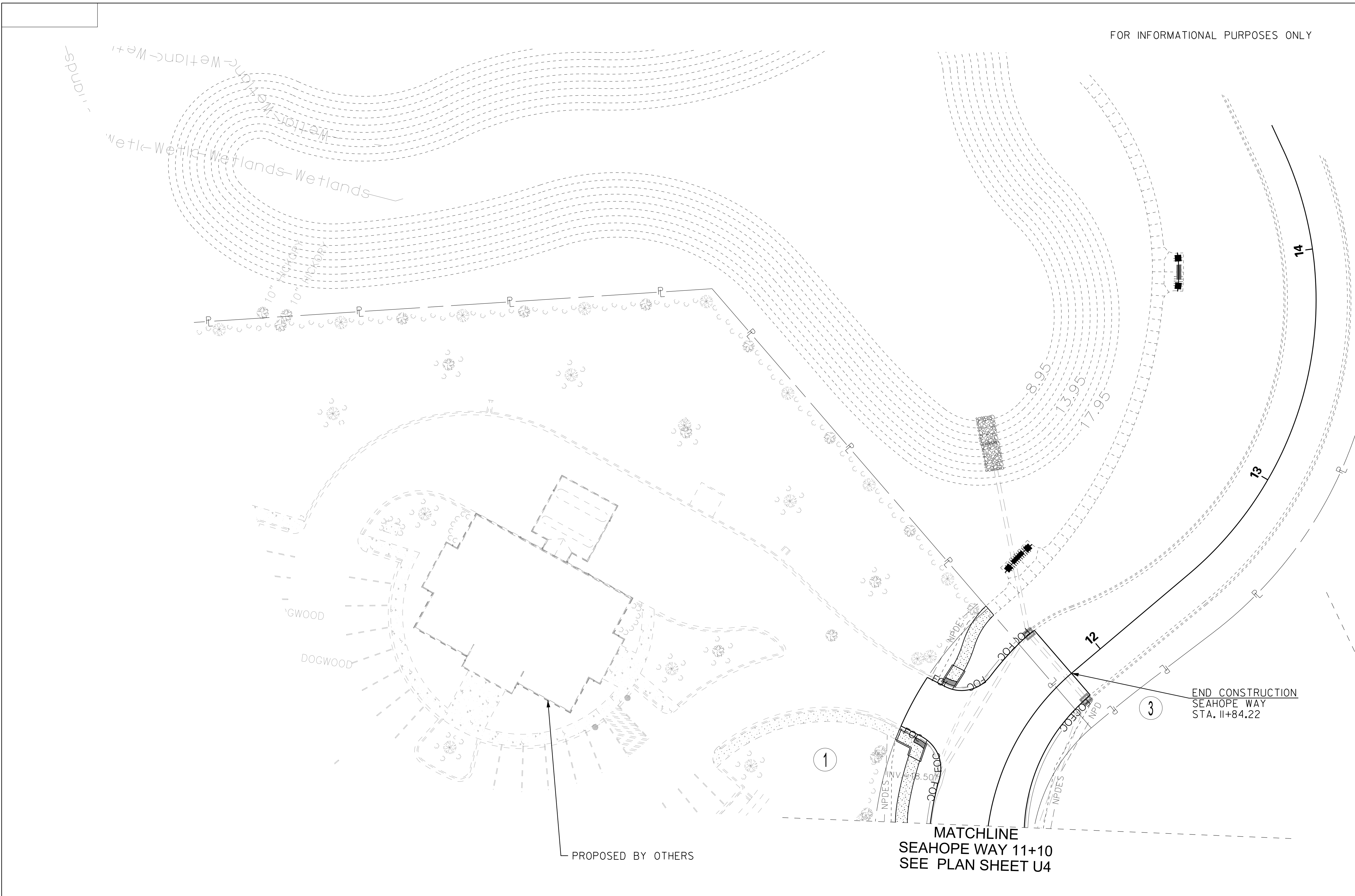
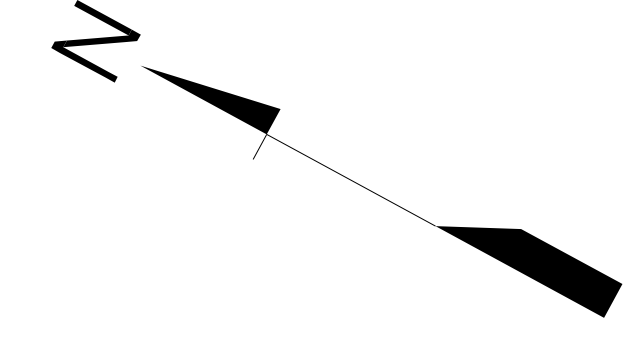


4				
3				
2				
1				
REV. NO.	BY	DATE	DESCRIPTION OF REVISION	
TOPO.		DATE	PLAN SCALE 1" = 20'	
DWG.		DATE	PROF SCALE 1" =	HORIZ
R/W		DATE	SCALE 1" =	VERT

CITY OF NORTH MYRTLE BEACH  
 11TH AVENUE NORTH  
 UTILITY RELOCATION SHEET  
 RTE. 11TH AVE NORTH SHT. NO. U8

COUNTY	ROUTE NO.	PROJECT ID	ROUTE NAME	SHEET NO.
HORRY	S-26-04	-	11TH AVENUE NORTH	U9

FOR INFORMATIONAL PURPOSES ONLY



NOTES:  
 1. PROPOSED SITE WORK BY OTHERS.

SCALE IN FEET  
 0 20 40 80

User: esbakker \\US230-F01\shared-projects\1710\active\17100629 - 11th Avenue\Design\DCN\Plan Sheets\17100629\_68\_psh\_u9.dgn 2/24/2016

PLANS PREPARED BY:  
  
 Stantec Consulting  
 4969 Centre Pointe Drive, Suite 200  
 North Charleston, SC 29418  
 Tel. 843.740.7700  
 Fax. 843.740.7707  
 www.stantec.com



4			
3			
2			
1			
REV. NO.	BY	DATE	DESCRIPTION OF REVISION
TOPO.		DATE	PLAN SCALE 1" = 20'
DWG.		DATE	PROF SCALE 1" = _____ HORIZ
R/W		DATE	SCALE 1" = _____ VERT

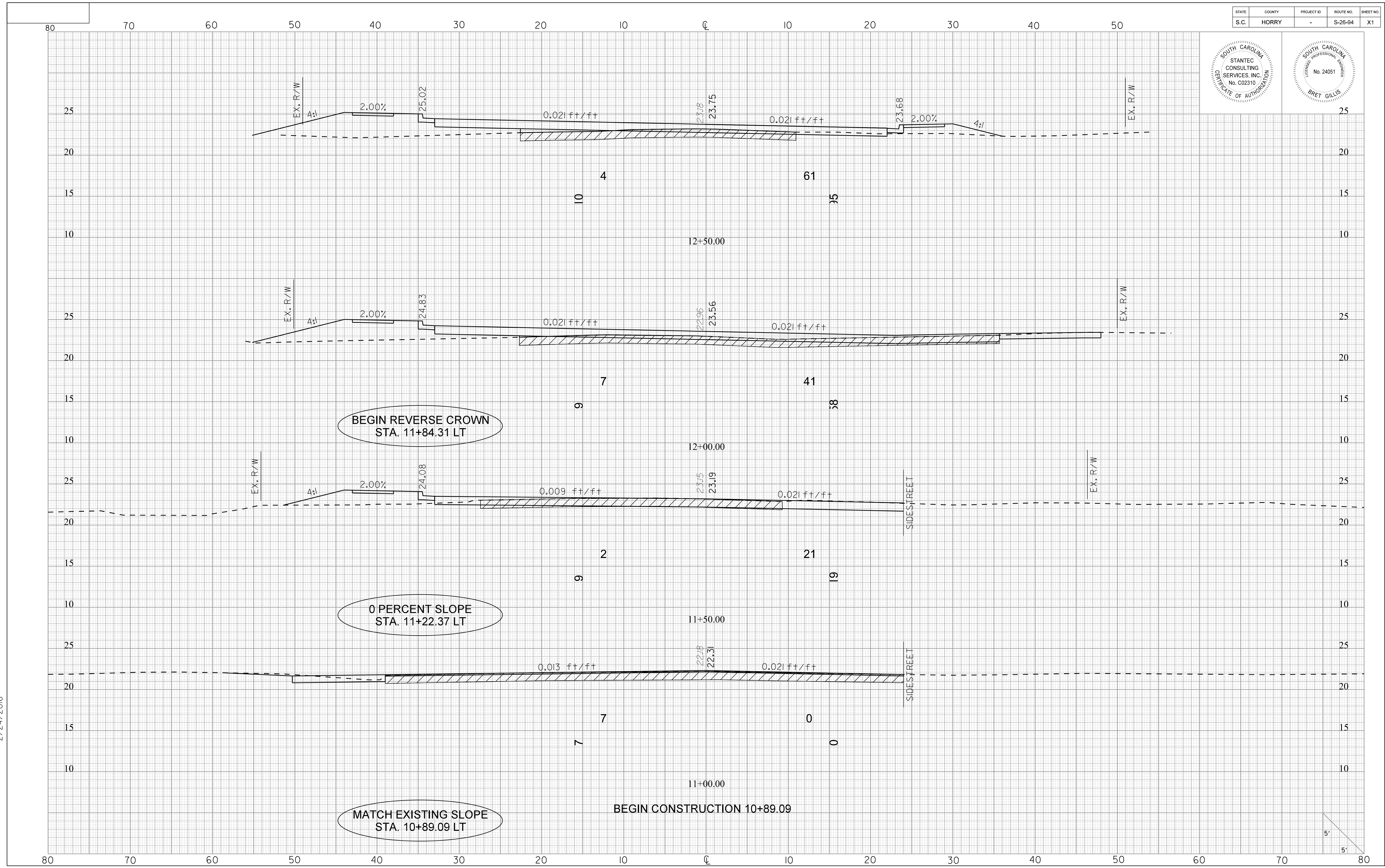
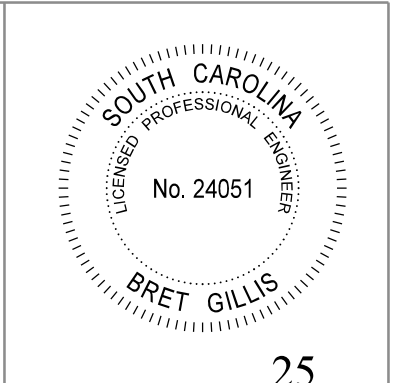
CITY OF NORTH MYRTLE BEACH

11TH AVENUE NORTH

UTILITY RELOCATION SHEET


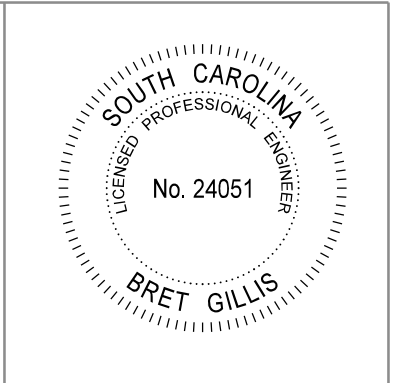
RT. 11TH AVE NORTH | SHT. NO. U9

STATE	COUNTY	PROJECT ID	ROUTE NO.	SHEET NO.
S.C.	HORRY	-	S-26-94	X1

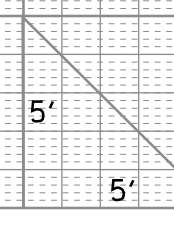


User: sebakker  
 C:\shared\_projects\1710\active\17100629 - 11th Avenue\Design\DCN\Plan Sheets\17100629\_70\_xs\_EAN.dgn  
 2/24/2016

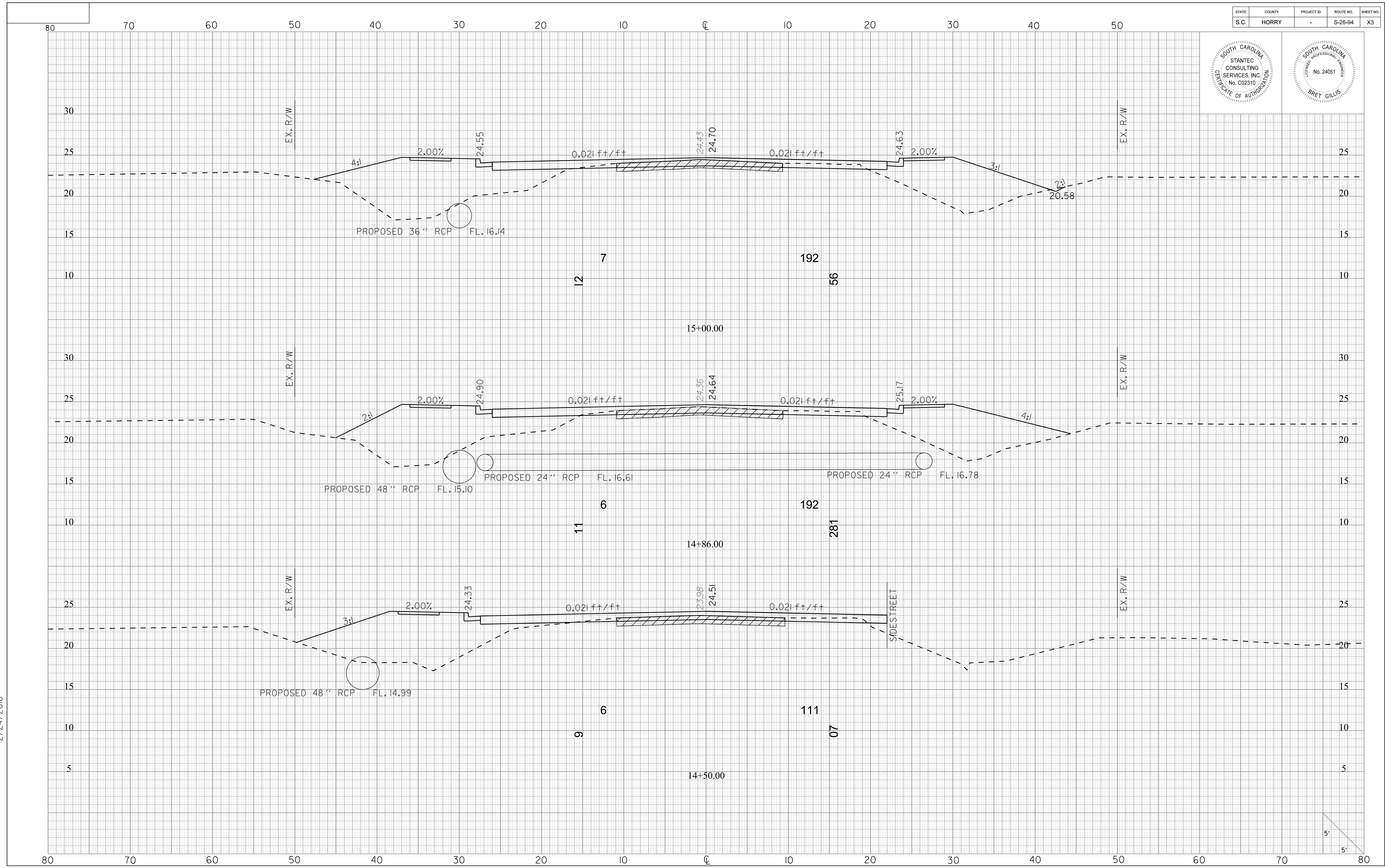
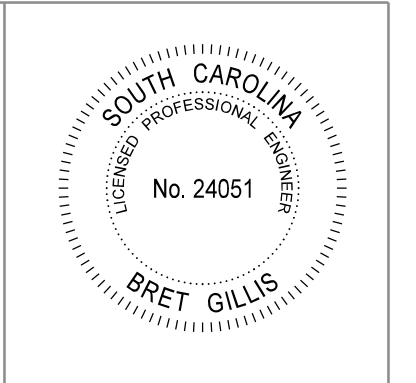
STATE	COUNTY	PROJECT ID	ROUTE NO.	SHEET NO.
S.C.	HORRY	-	S-26-94	X2



User: seabker  
 C:\shared\_projects\1710\active\17100629 - 11th Avenue\Design\DCN\Plan Sheets\17100629\_70\_xs\_EAN.dgn  
 2/24/2016

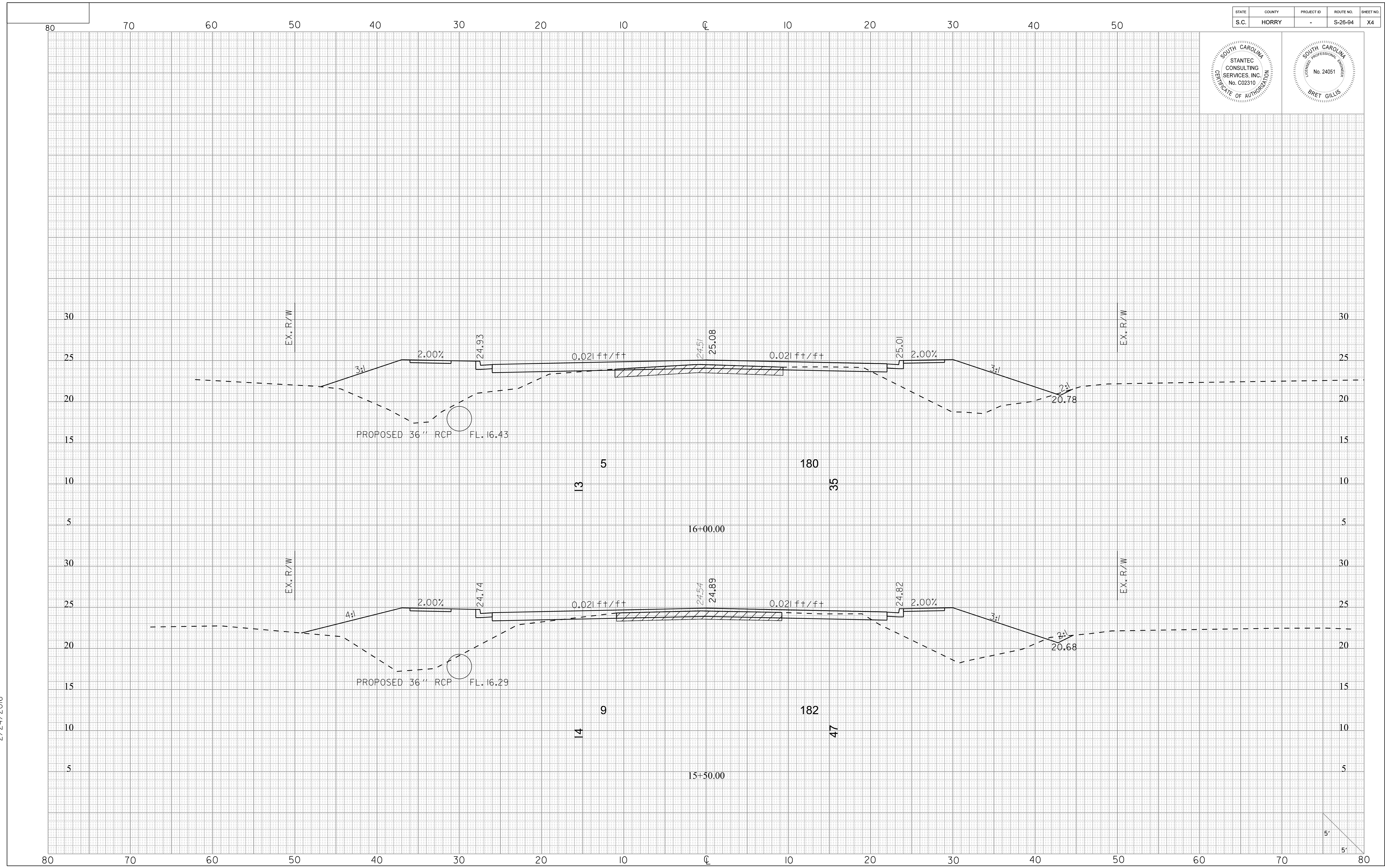
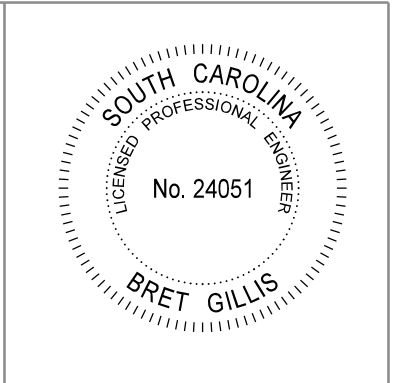


STATE	COUNTY	PROJECT ID	ROUTE NO.	SHEET NO.
S.C.	HORRY	-	S-26-94	X3

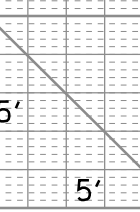


User: seabker  
 C:\shared\_projects\1710\active\171001629 - 11th Avenue\Design\DCN\Plan Sheets\171001629\_70\_xs\_EAN.dgn  
 2/24/2016

STATE	COUNTY	PROJECT ID	ROUTE NO.	SHEET NO.
S.C.	HORRY	-	S-26-94	X4


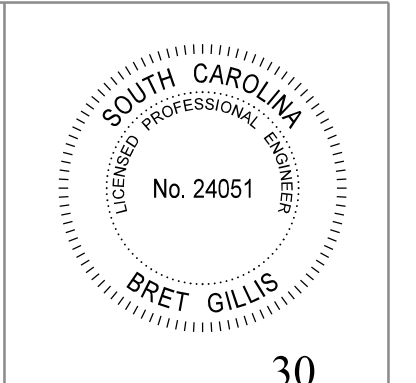


User: seabker  
 C:\shared\_projects\1710\active\171001629 - 11th Avenue\Design\DCN\Plan Sheets\171001629\_70\_xs\_EAN.dgn  
 2/24/2016

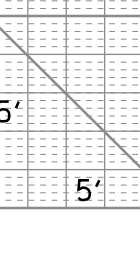




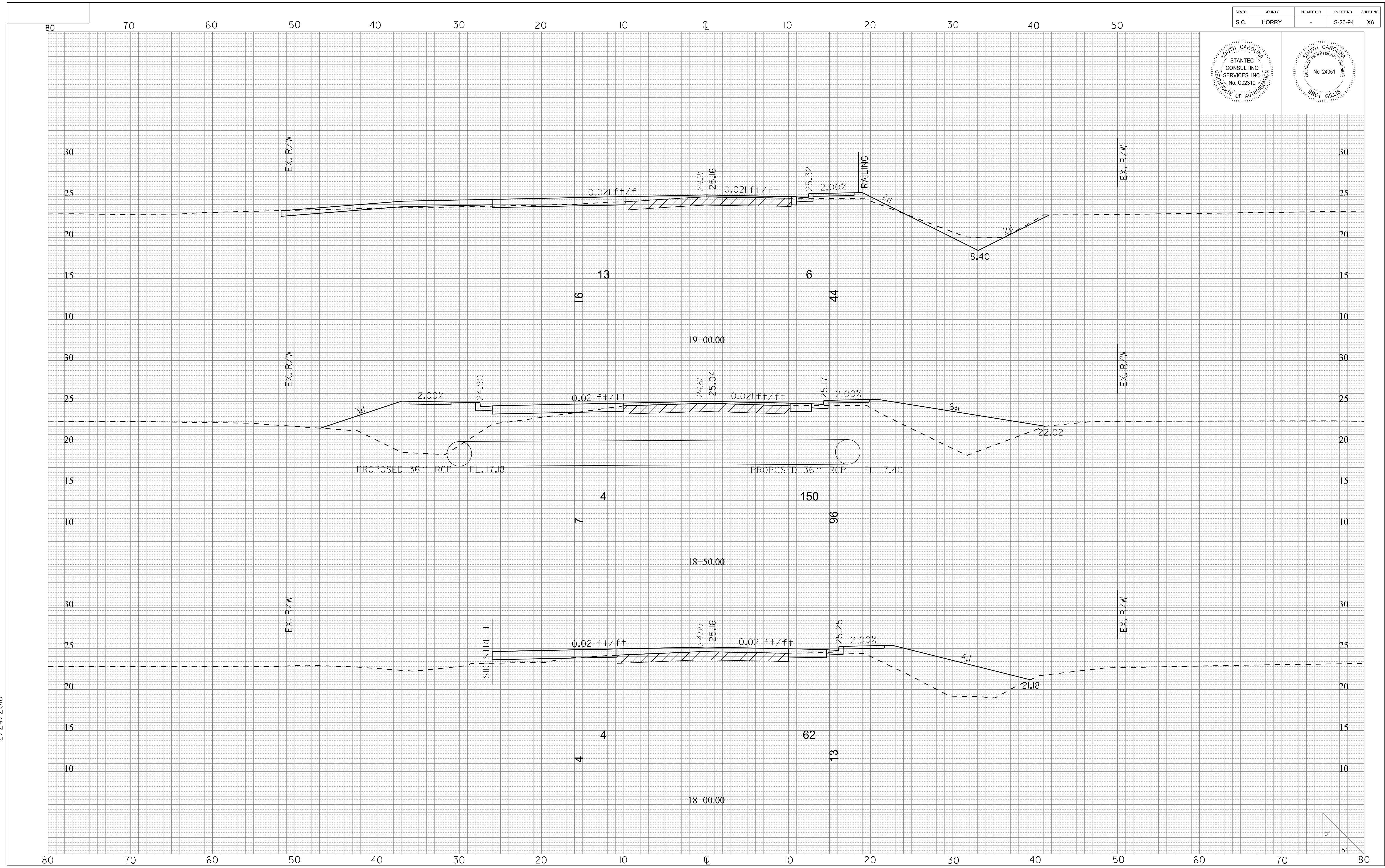
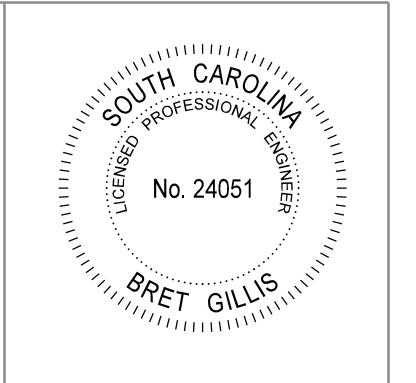
STATE	COUNTY	PROJECT ID	ROUTE NO.	SHEET NO.
S.C.	HORRY	-	S-26-94	X5



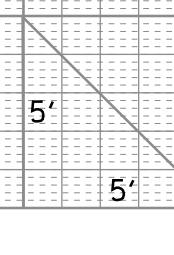
User: seabker  
 C:\shared\_projects\1710\active\171001629 - 11th Avenue\Design\DCN\Plan Sheets\171001629\_70\_xs\_EAN.dgn  
 2/24/2016



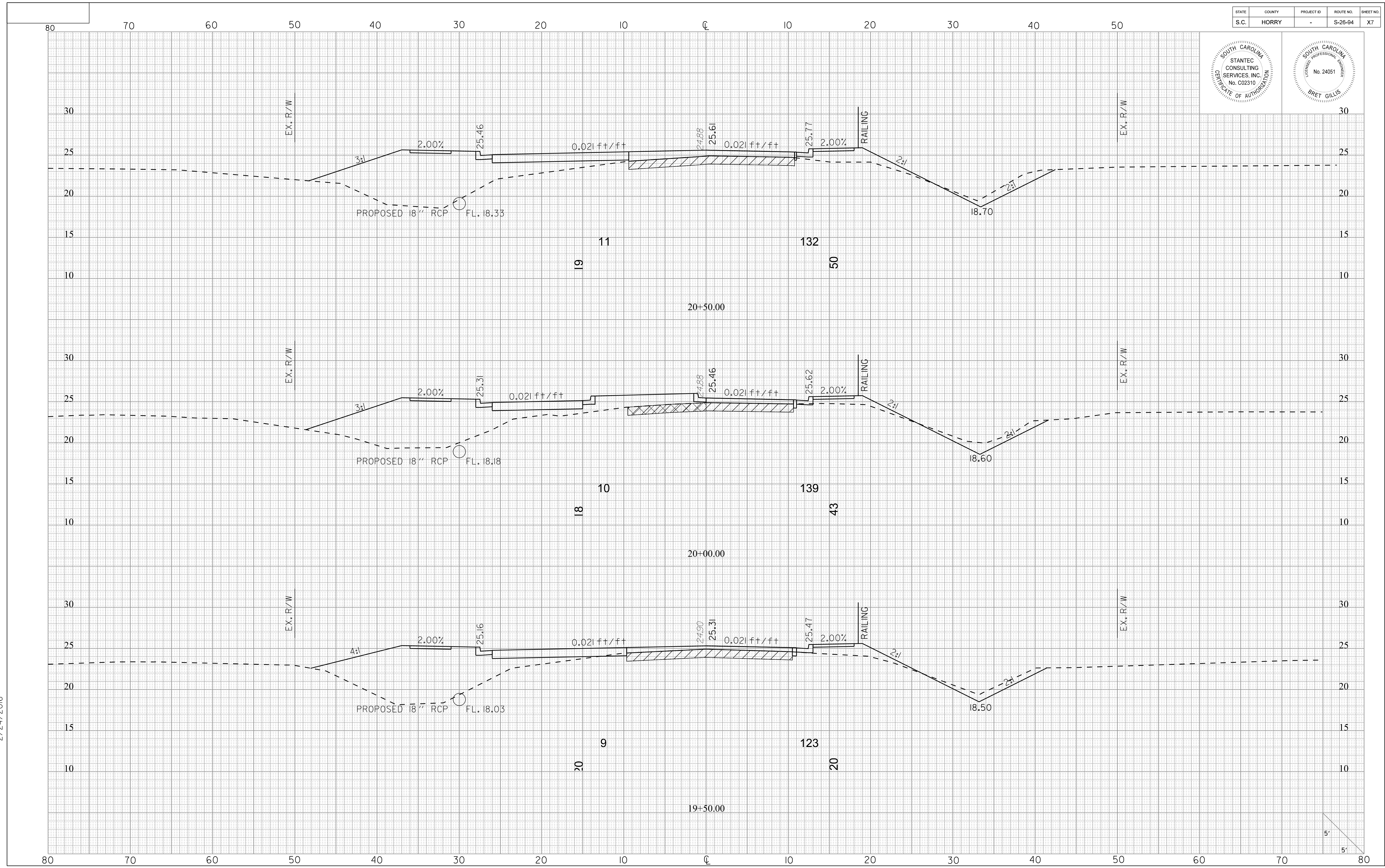
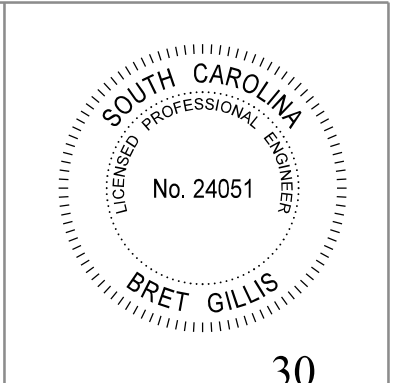
STATE	COUNTY	PROJECT ID	ROUTE NO.	SHEET NO.
S.C.	HORRY	-	S-26-94	X6



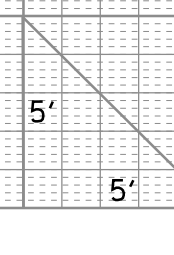
User: seabker  
 C:\shared\_projects\1710\active\171001629 - 11th Avenue\Design\DCN\Plan Sheets\171001629\_70\_xs\_EAN.dgn  
 2/24/2016



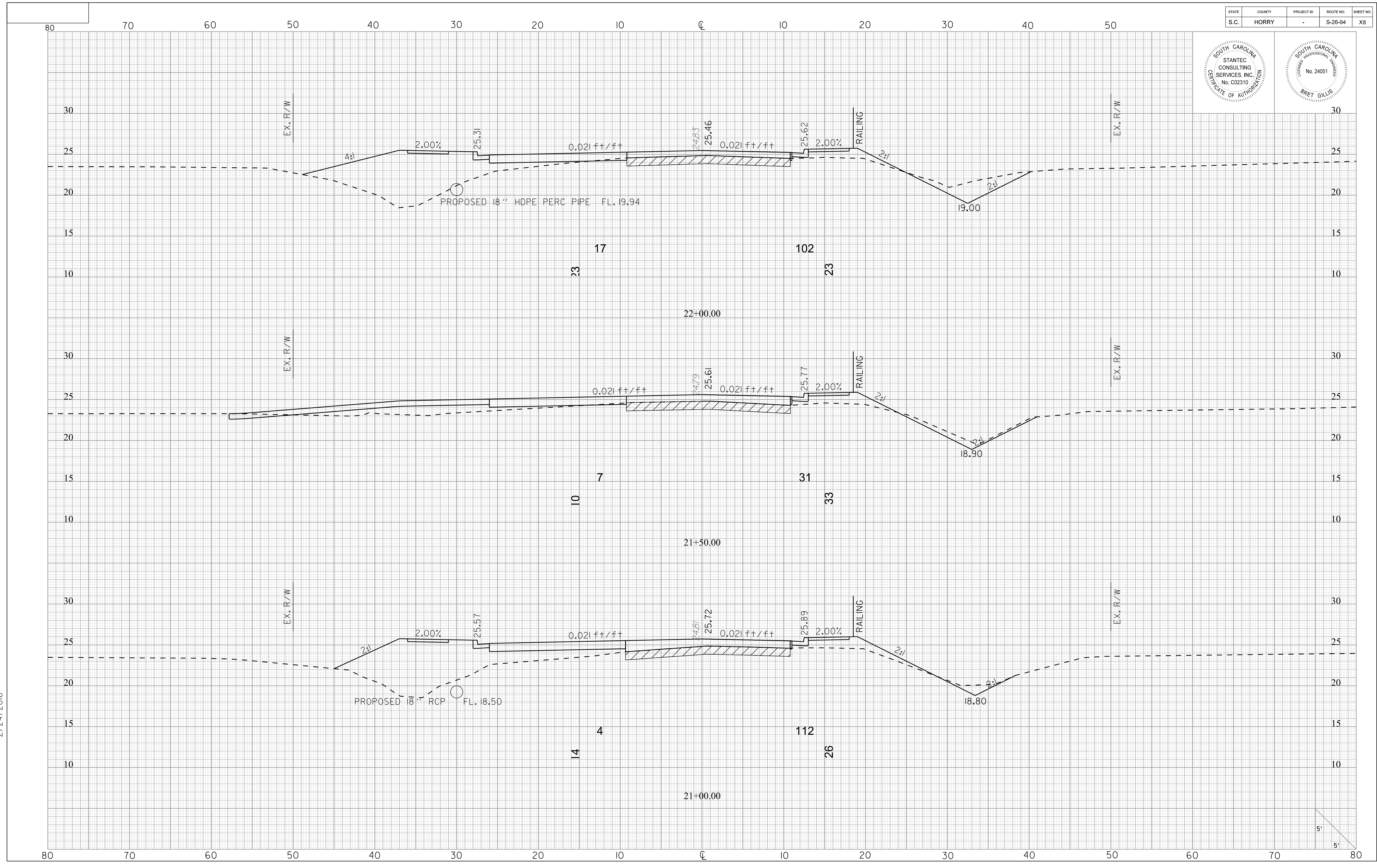
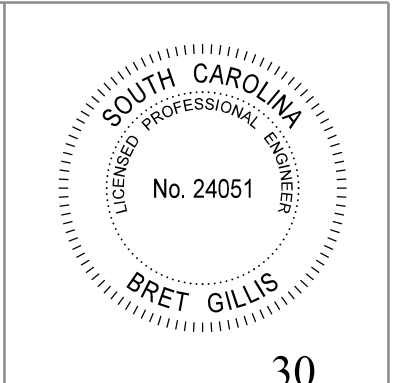
STATE	COUNTY	PROJECT ID	ROUTE NO.	SHEET NO.
S.C.	HORRY	-	S-26-94	X7



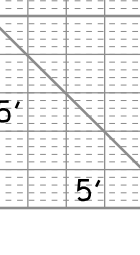
User: seabker  
 C:\shared\_projects\1710\active\171001629 - 11th Avenue\Design\DCN\Plan Sheets\171001629\_70\_xs\_EAN.dgn  
 2/24/2016



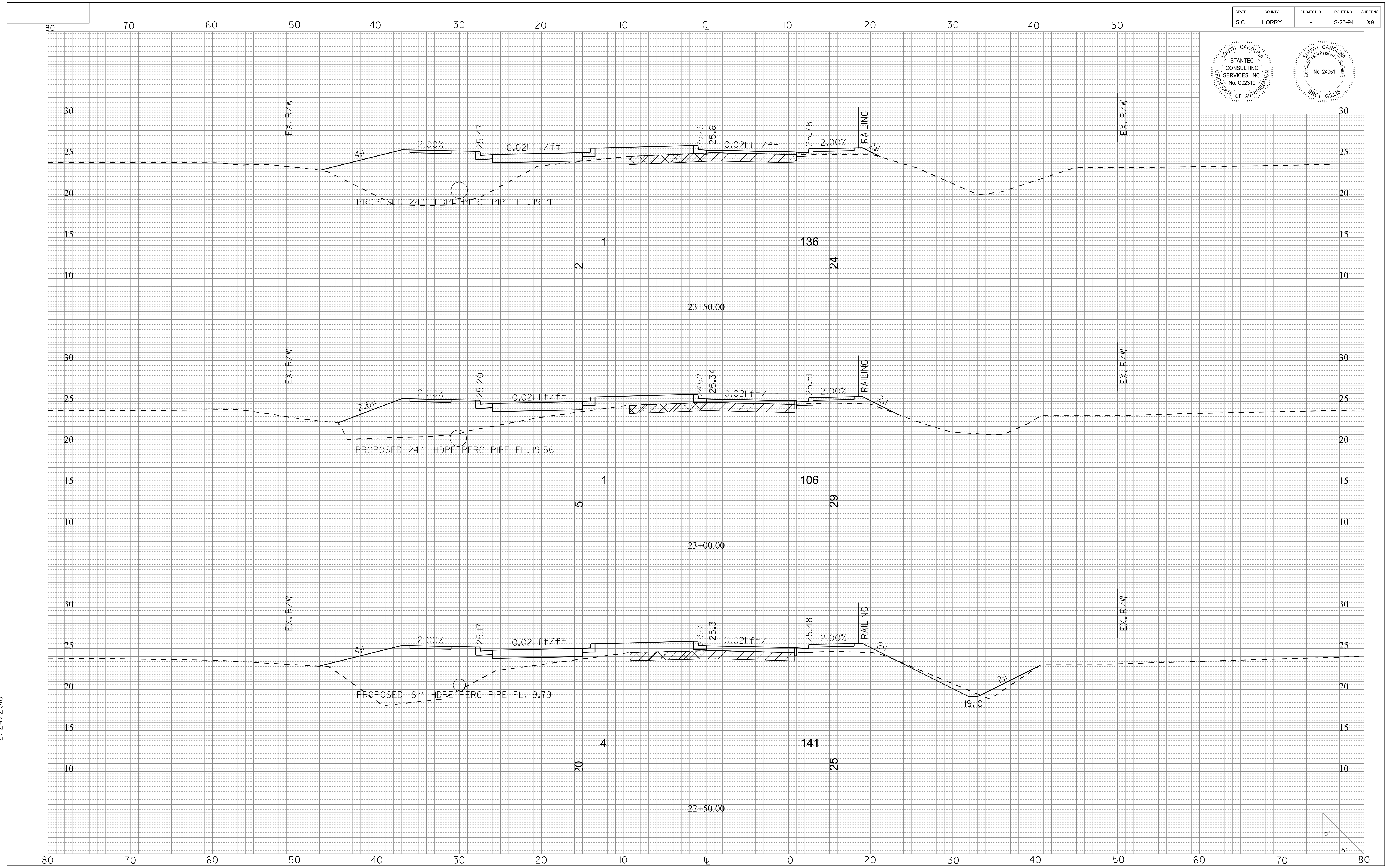
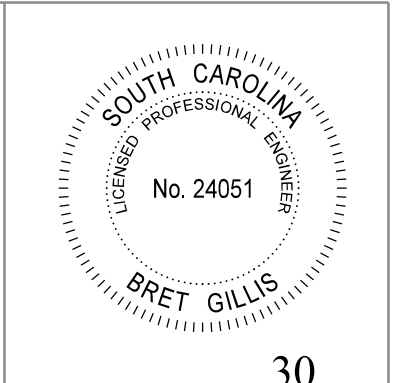
STATE	COUNTY	PROJECT ID	ROUTE NO.	SHEET NO.
S.C.	HORRY	-	S-26-94	X8



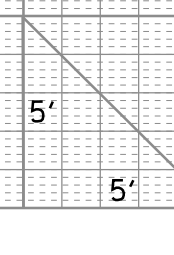
User: seabker  
 C:\shared\_projects\1710\active\17100629 - 11th Avenue\Design\DCN\Plan Sheets\17100629\_70\_xs\_EAN.dgn  
 2/24/2016




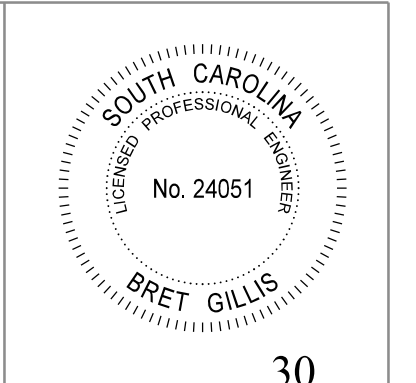
STATE	COUNTY	PROJECT ID	ROUTE NO.	SHEET NO.
S.C.	HORRY	-	S-26-94	X9



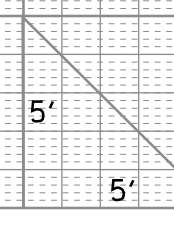
User: seabker  
 C:\shared\_projects\1710\active\171001629 - 11th Avenue\Design\DCN\Plan Sheets\171001629\_70\_xs\_EAN.dgn  
 2/24/2016



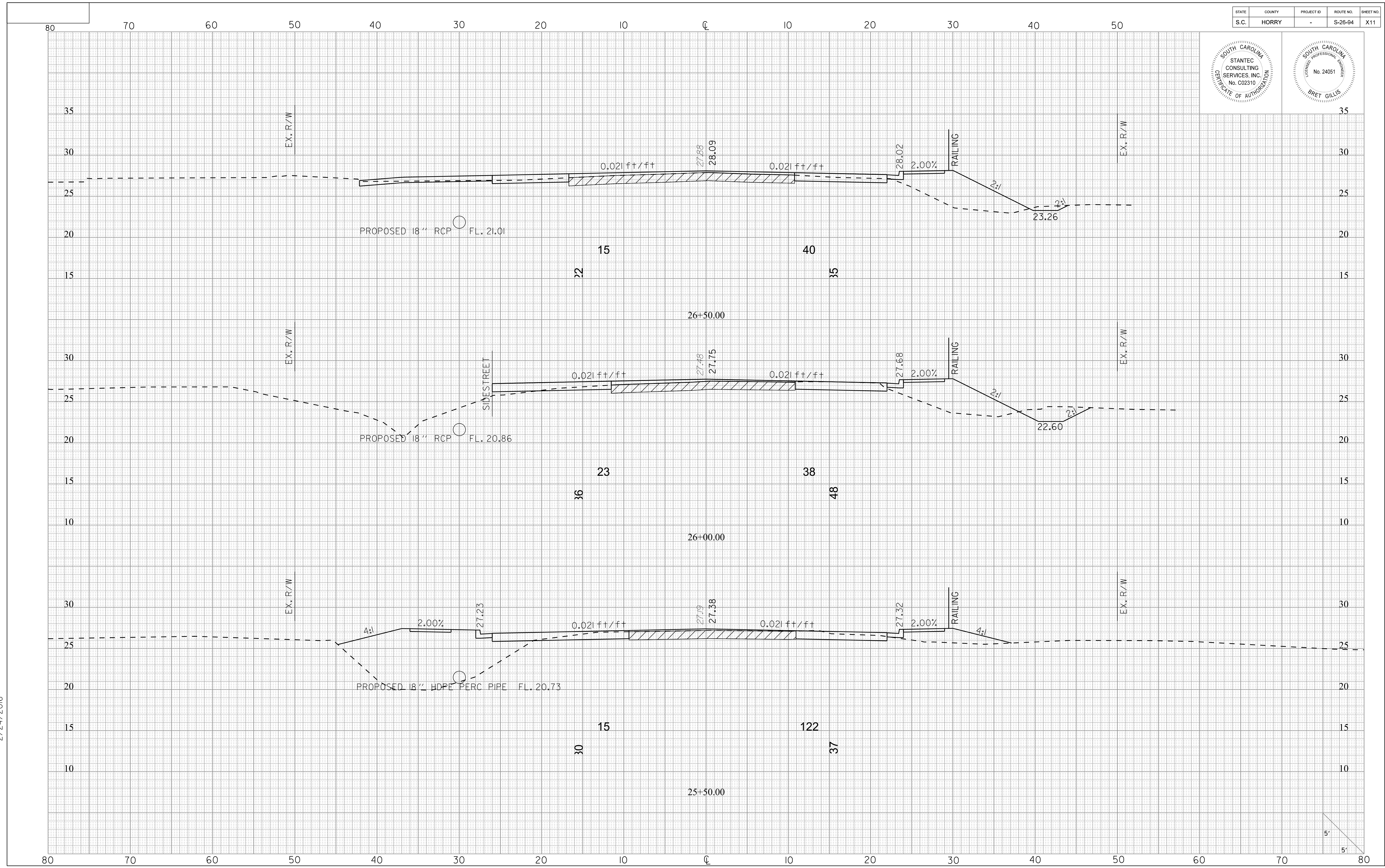
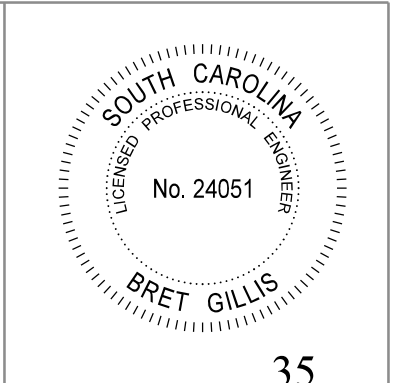
STATE	COUNTY	PROJECT ID	ROUTE NO.	SHEET NO.
S.C.	HORRY	-	S-26-94	X10



User: seabker  
 C:\shared\_projects\1710\active\171001629 - 11th Avenue\Design\DCN\Plan Sheets\171001629\_70\_xs\_EAN.dgn  
 2/24/2016

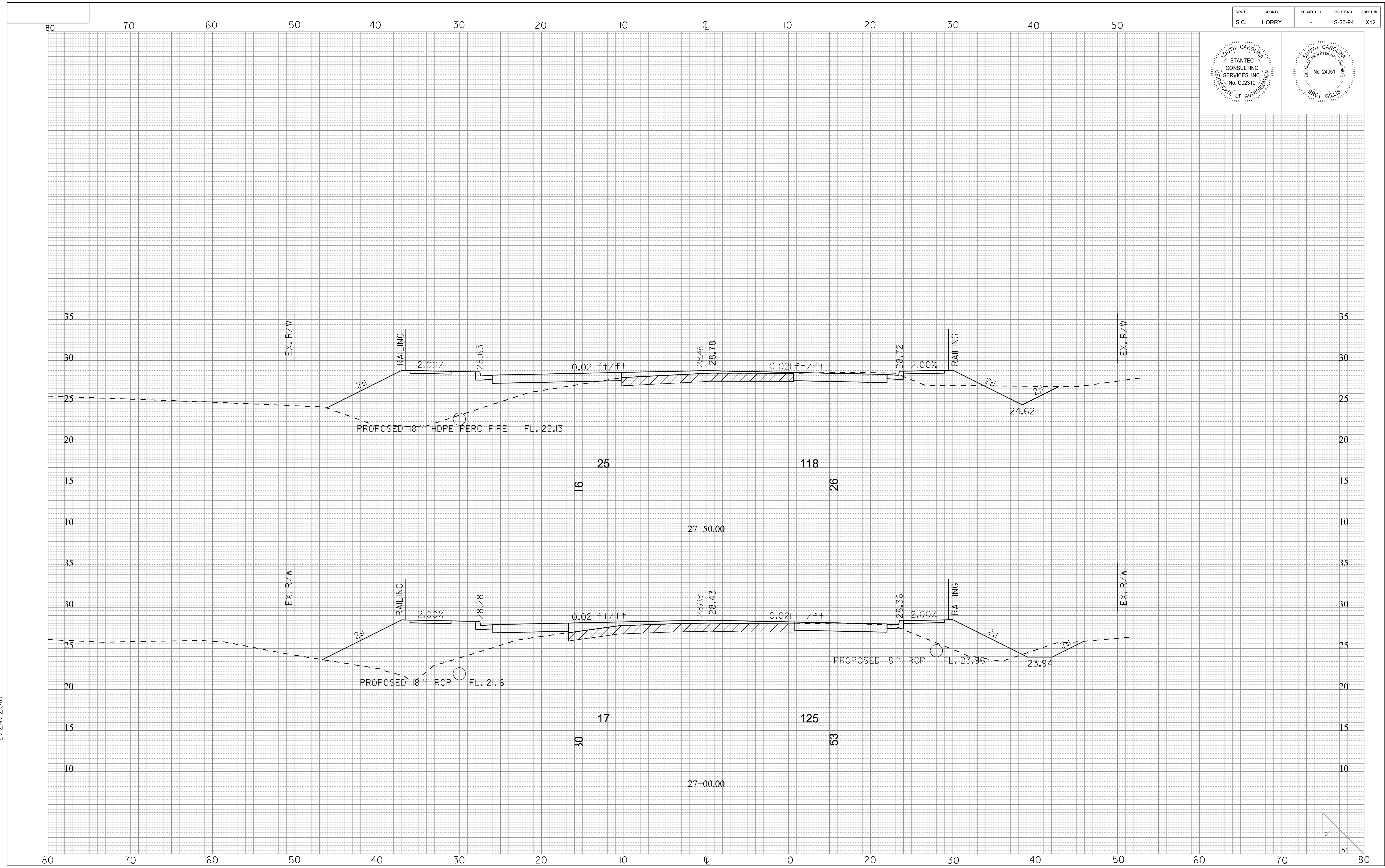


STATE	COUNTY	PROJECT ID	ROUTE NO.	SHEET NO.
S.C.	HORRY	-	S-26-94	X11

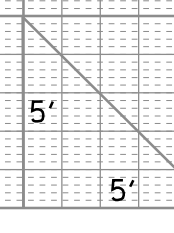


User: seabker  
 C:\shared\_projects\1710\active\171001629 - 11th Avenue\Design\171001629\_70\_xs\_EAN.dgn  
 2/24/2016

STATE	COUNTY	PROJECT ID	ROUTE NO.	SHEET NO.
S.C.	HORRY	-	S-26-94	X12

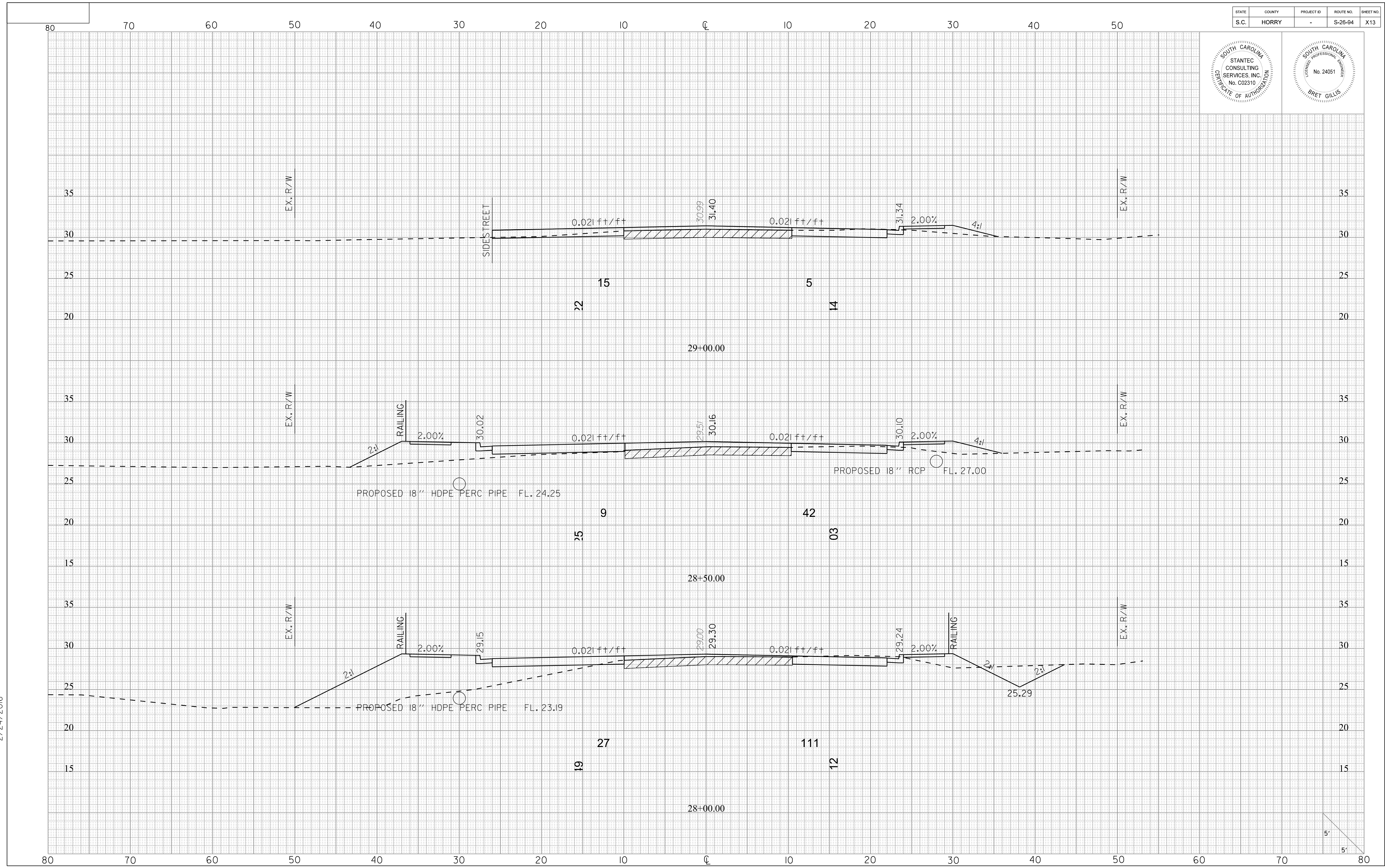
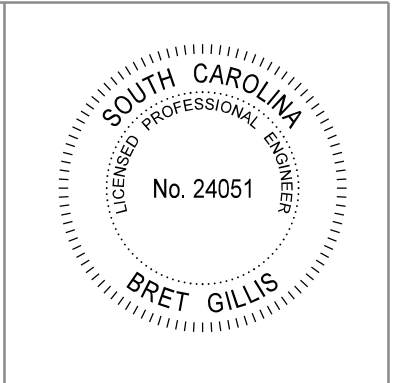


User: seabker  
 C:\shared\_projects\1710\active\171001629 - 11th Avenue\Design\DCN\Plan Sheets\171001629\_70\_xs\_EAN.dgn  
 2/24/2016



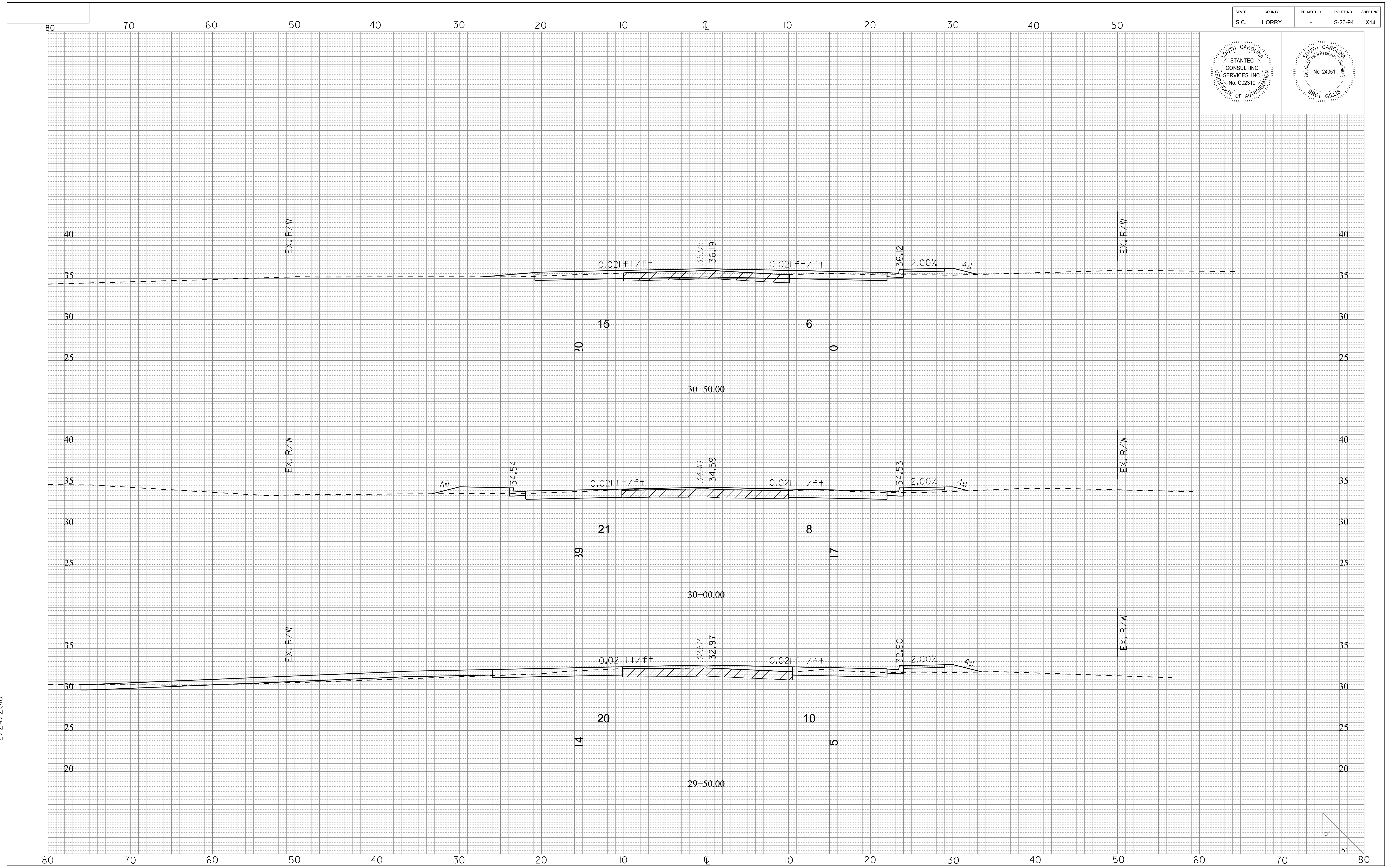
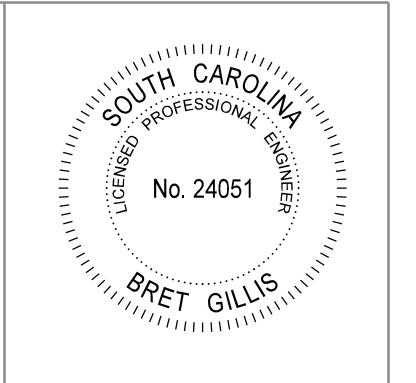


STATE	COUNTY	PROJECT ID	ROUTE NO.	SHEET NO.
S.C.	HORRY	-	S-26-94	X13

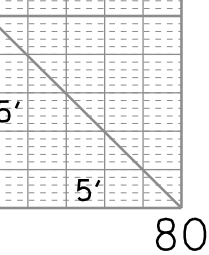


User: sebakker  
 C:\shared\_projects\1710\active\17100629 - 11th Avenue\Design\DCN\Plan Sheets\17100629\_70\_xs\_EAN.dgn  
 2/24/2016

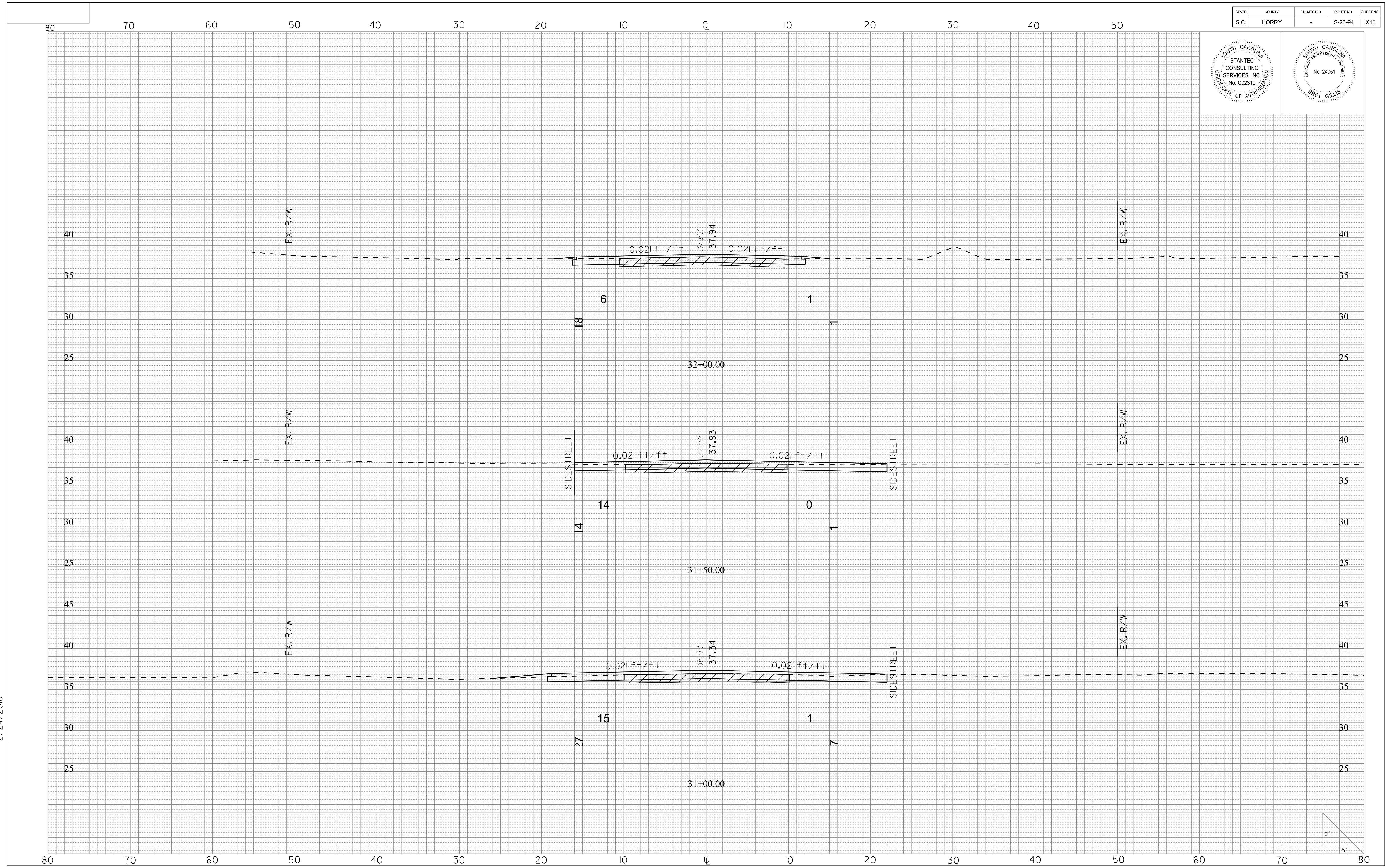
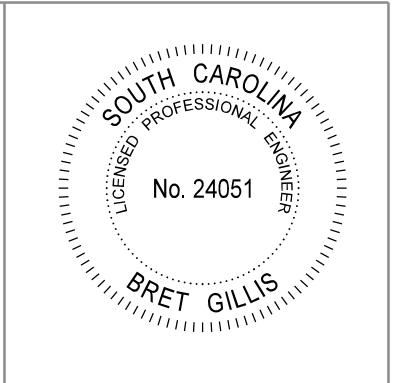
STATE	COUNTY	PROJECT ID	ROUTE NO.	SHEET NO.
S.C.	HORRY	-	S-26-94	X14



User: seabker  
 C:\shared\_projects\1710\active\17100629 - 11th Avenue\Design\DCN\Plan Sheets\17100629\_70\_xs\_EAN.dgn  
 2/24/2016

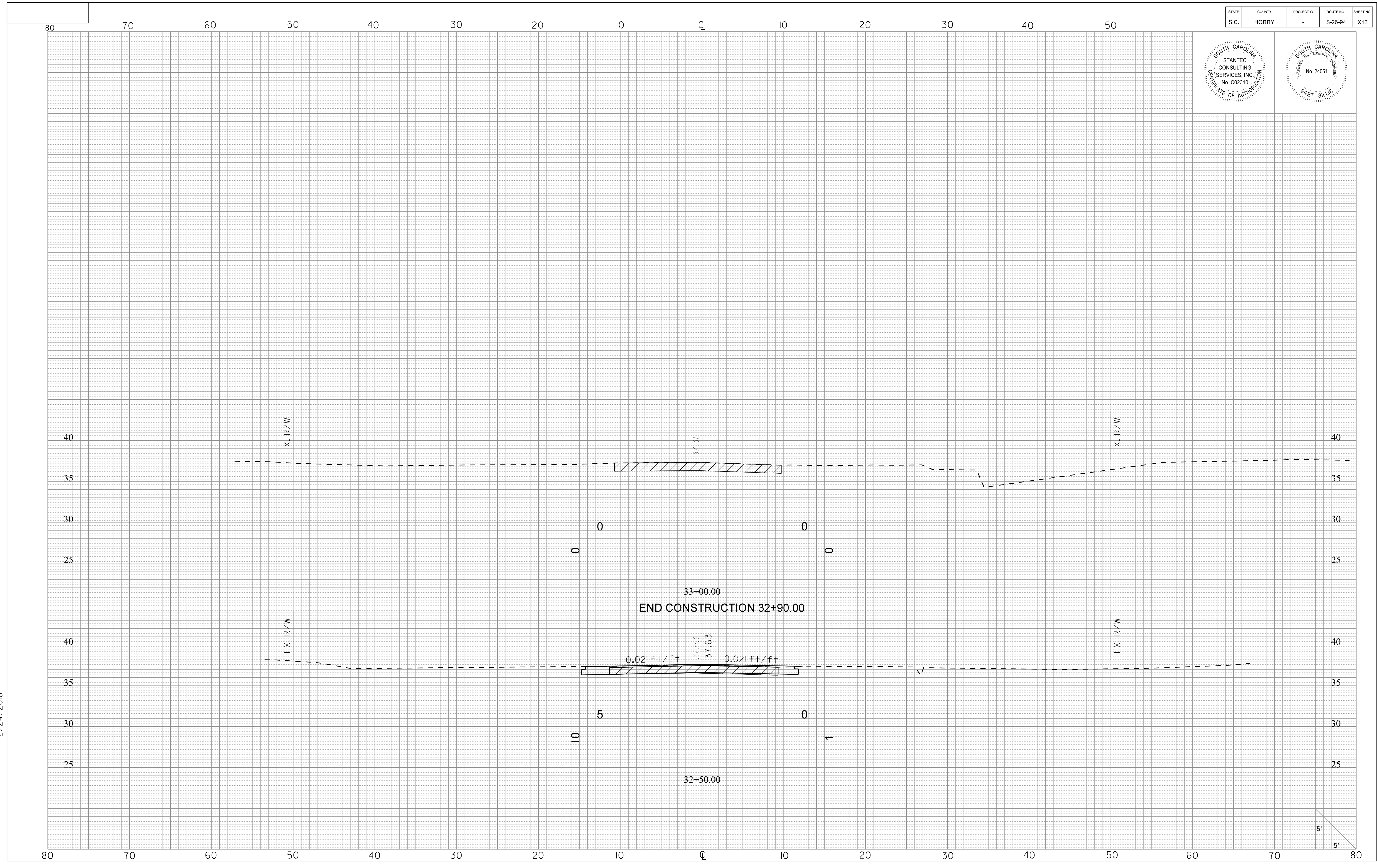
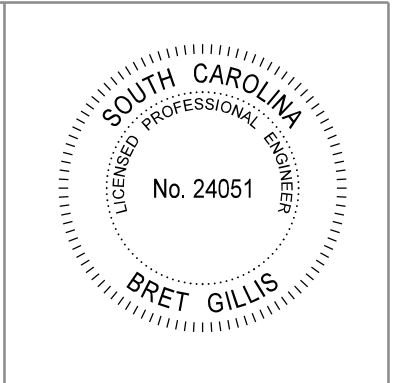


STATE	COUNTY	PROJECT ID	ROUTE NO.	SHEET NO.
S.C.	HORRY	-	S-26-94	X15

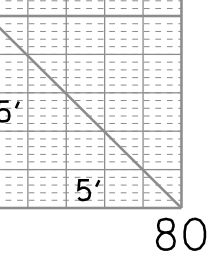


User: seabker  
 C:\shared\_projects\1710\active\171001629 - 11th Avenue\Design\DCN\Plan Sheets\171001629\_70\_xs\_EAN.dgn  
 2/24/2016

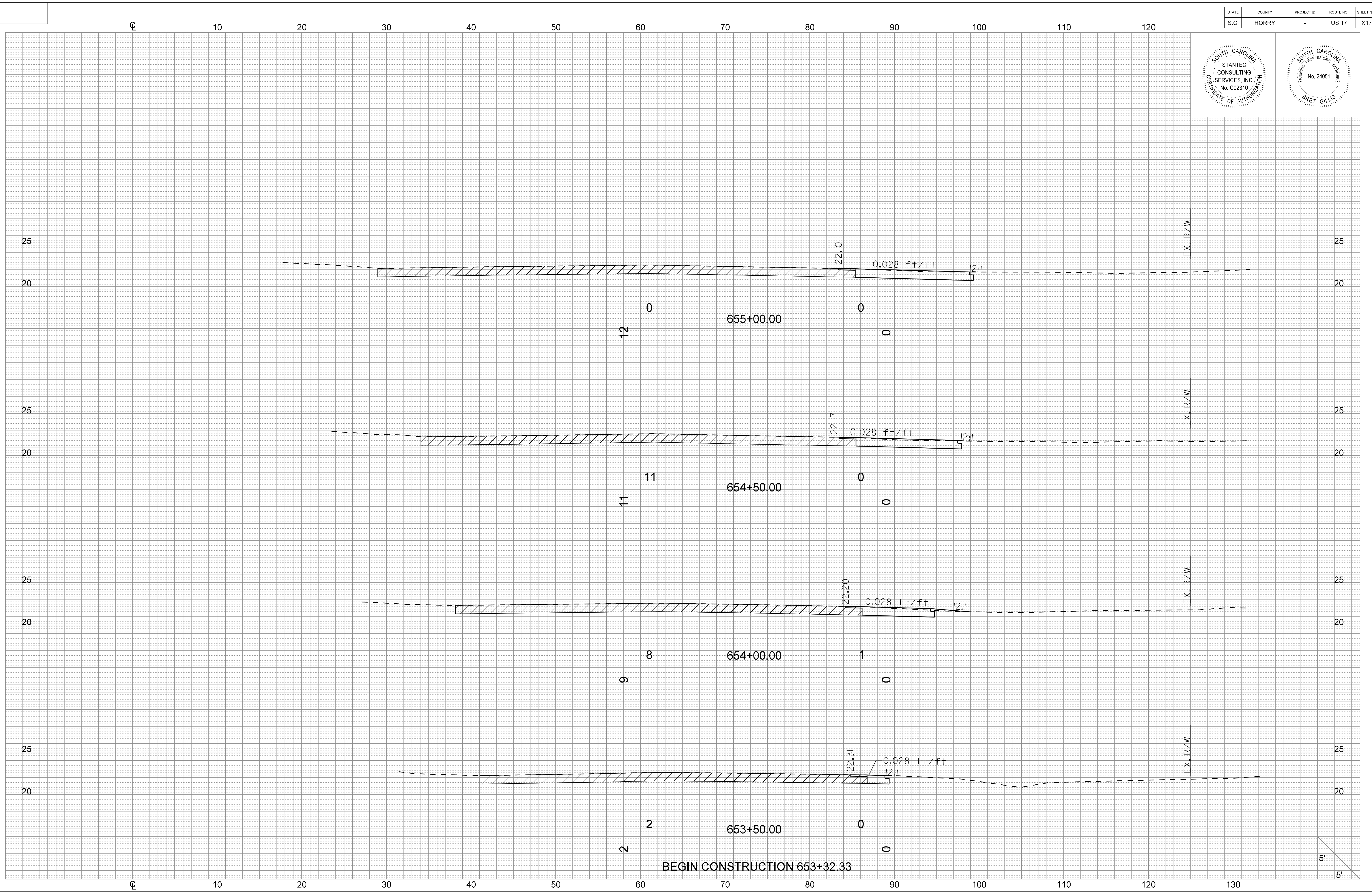
STATE	COUNTY	PROJECT ID	ROUTE NO.	SHEET NO.
S.C.	HORRY	-	S-26-94	X16



User: seabker  
 C:\shared\_projects\1710\active\171001629 - 11th Avenue\Design\DCN\Plan Sheets\171001629\_70\_xs\_EAN.dgn  
 2/24/2016



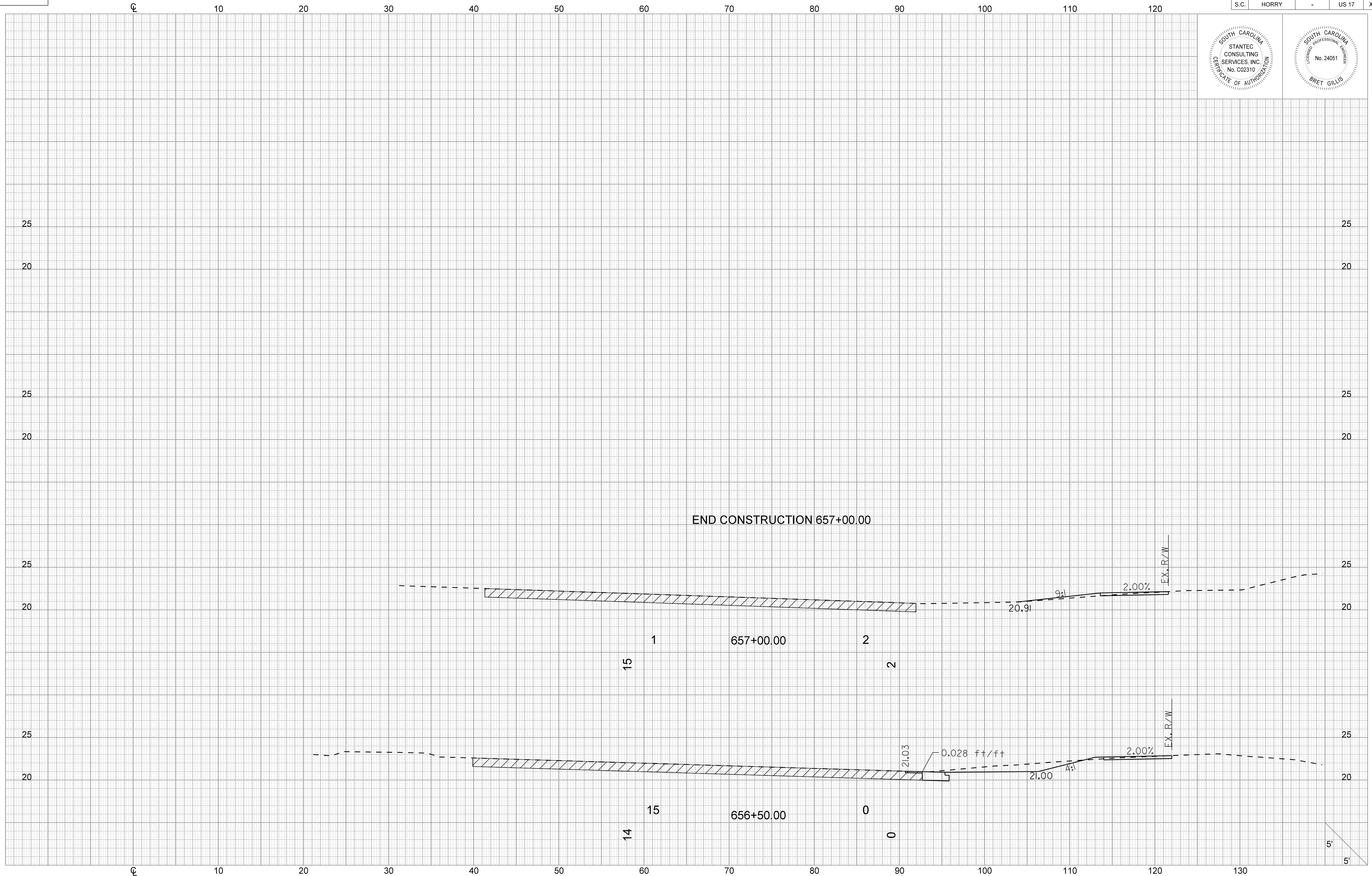
STATE	COUNTY	PROJECT ID	ROUTE NO.	SHEET NO.
S.C.	HORRY	-	US 17	X17



BEGIN CONSTRUCTION 653+32.33

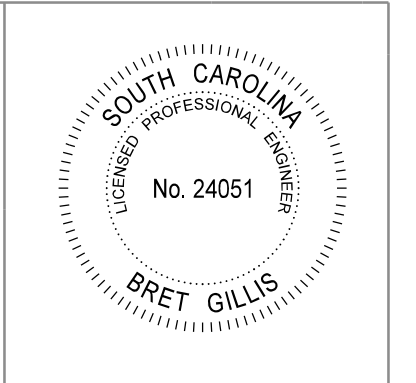
User: seabaker \\US230-F01\shared\_projects\1710\active\17100629 - I1th Avenue\Design\06\Plan Sheets\17100629\_71.xs.us 17.dgn 2/24/2016

STATE	COUNTY	PROJECT ID	ROUTE NO.	SHEET NO.
S.C.	HORRY	-	US 17	X18



User: seabaker \\US230-F0\shared\_projects\1710\active\17100629 - Ith Avenue\Design\06\Plan Sheets\17100629\_71\_xs.us\_17.dgn 2/24/2016

STATE	COUNTY	PROJECT ID	ROUTE NO.	SHEET NO.
S.C.	HORRY	-	SEASHORE WAY	X19



User: seabaker  
 Us:\710\active\171001629 - 11th Avenue\Design\DCN\Plan Sheets\171001629\_72\_xs\_shp.dgn  
 2/24/2016

